

District I  
1625 N. French Dr., Hobbs, NM 88240  
District II  
1301 W. Grand Avenue, Artesia, NM 88210  
District III  
1000 Rio Brazos Rd., Aztec, NM 87410  
District IV  
1220 S. St. Francis Dr., Santa Fe, NM 87505

State of New Mexico  
Energy, Minerals & Natural Resources

Form C-104  
Reformatted July 20, 2001

Oil Conservation Division  
1220 South St. Francis Dr.  
Santa Fe, NM 87505

Submit to Appropriate District Office  
5 Copies

☐ AMENDED REPORT

I. REQUEST FOR ALLOWABLE AND AUTHORIZATION TO TRANSPORT

<sup>1</sup> Operator name and Address Burlington Resources Oil & Gas Company LP PO Box 4289 Farmington, New Mexico 87499		<sup>2</sup> OGRID Number 14538
		<sup>3</sup> Reason for Filing Code/ Effective Date New Drill
<sup>4</sup> API Number 30-045-33565	<sup>5</sup> Pool Name Basin Dakota	<sup>6</sup> Pool Code 71599
<sup>7</sup> Property Code 7138	<sup>8</sup> Property Name Huerfanito Unit	<sup>9</sup> Well Number 80E


II. <sup>10</sup> Surface Location

UL or lot no. A	Section 10	Township 26N	Range 9W	Lot.Idn	Feet from the 395	North/South Line North	Feet from the 395	East/West line East	County San Juan
--------------------	---------------	-----------------	-------------	---------	----------------------	---------------------------	----------------------	------------------------	--------------------

<sup>11</sup> Bottom Hole Location

UL or lot no.	Section	Township	Range	Lot Idn	Feet from the	North/South line	Feet from the	East/West line	County
<sup>12</sup> Lse Code F	<sup>13</sup> Producing Method Code Flowing	<sup>14</sup> Gas Connection Date	<sup>15</sup> C-129 Permit Number	<sup>16</sup> C-129 Effective Date	<sup>17</sup> C-129 Expiration Date				

III. Oil and Gas Transporters

<sup>18</sup> Transporter OGRID	<sup>19</sup> Transporter Name and Address	<sup>20</sup> POD	<sup>21</sup> O/G	<sup>22</sup> POD ULSTR Location and Description
9018	Giant Industries		O	
151618	Enterprise Field Services		G	

IV. Produced Water



<sup>23</sup> POD	<sup>24</sup> POD ULSTR Location and Description
-------------------	--

V. Well Completion Data

<sup>25</sup> Spud Date 5/1/06	<sup>26</sup> Ready Date 10/10/06	<sup>27</sup> TD 6652'	<sup>28</sup> PBTB 6636'	<sup>29</sup> Perforations 6380'-6612'	<sup>30</sup> DHC, MC
<sup>31</sup> Hole Size	<sup>32</sup> Casing & Tubing Size	<sup>33</sup> Depth Set	<sup>34</sup> Sacks Cement		
12 1/4"	8 5/8", J55, 24#	319'	332sx		
7 7/8"	4 1/2", N80, 11.6#	6650'	1065sx		
	2 3/8"	6503'			

VI. Well Test Data

<sup>35</sup> Date New Oil	<sup>36</sup> Gas Delivery Date	<sup>37</sup> Test Date 10/10/06	<sup>38</sup> Test Length 1 hr.	<sup>39</sup> Tbg. Pressure SI 1233#	<sup>40</sup> Csg. Pressure SI 1233#
<sup>41</sup> Choke Size	<sup>42</sup> Oil	<sup>43</sup> Water	<sup>44</sup> Gas 2319 mcfd	<sup>45</sup> AOF	<sup>46</sup> Test Method Flowing

<sup>47</sup> I hereby certify that the rules of the Oil Conservation Division have been complied with and that the information given above is true and complete to the best of my knowledge and belief. Signature: 		10-19-06 OIL CONSERVATION DIVISION	
Printed name: Amanda Sanchez		Approved by:  10-26-06	
Title: Regulatory Analyst		Title: SUPERVISOR DISTRICT # 3	
Date: 10/16/2006		Approval Date: OCT 19 2006	
Phone: (505)326-9891			

2