

District I
1625 N. French Dr., Hobbs, NM 88240
District II
1301 W. Grand Avenue, Artesia, NM 88210
District III
1000 Rio Brazos Rd., Aztec, NM 87410
District IV
1220 S. St. Francis Dr., Santa Fe, NM 87505

State of New Mexico
Energy, Minerals & Natural Resources

Form C-104
Revised June 10, 2003

Oil Conservation Division
1220 South St. Francis Dr.
Santa Fe, NM 87505

Submit to Appropriate District Office
5 Copies

☐ AMENDED REPORT

I. REQUEST FOR ALLOWABLE AND AUTHORIZATION TO TRANSPORT

¹ Operator name and Address WILLIAMS PRODUCTION COMPANY P O BOX 3102, MS 25-2 TULSA OK 74101		² OGRID Number 120782
		³ Reason for Filing Code/ Effective Date NW
⁴ API Number 30 - 039-29547	⁵ Pool Name BLANCO MESAVERDE	⁶ Pool Code 72319
⁷ Property Code 17033	⁸ Property Name ROSA UNIT	⁹ Well Number 100B


II. ¹⁰ Surface Location

UL or lot no. O	Section 21	Township 31N	Range 6W	Lot.Idn	Feet from the 805'	North/South Line SOUTH	Feet from the 2005'	East/West line EAST	County Rio Arriba
--------------------	---------------	-----------------	-------------	---------	-----------------------	---------------------------	------------------------	------------------------	----------------------

¹¹ Bottom Hole Location

UL or lot no.	Section	Township	Range	Lot Idn	Feet from the	North/South line	Feet from the	East/West line	County
¹² Lse Code	¹³ Producing Method Code	¹⁴ Gas Connection Date	¹⁵ C-129 Permit Number	¹⁶ C-129 Effective Date	¹⁷ C-129 Expiration Date				

III. Oil and Gas Transporters

¹⁸ Transporter OGRID	¹⁹ Transporter Name and Address	²⁰ POD	²¹ O/G	²² POD ULSTR Location and Description
009018	GIANT REFINING P O BOX 12999 SCOTTSDALE AZ 85267		O	
025244	WILLIAMS FIELD SERVICES P O BOX 645 TULSA OK 74102		G	

IV. Produced Water


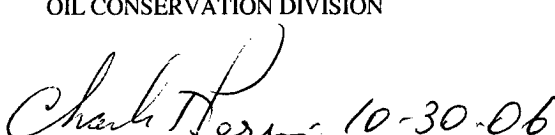
²³ POD	²⁴ POD ULSTR Location and Description
-------------------	--

V. Well Completion Data

²⁵ Spud Date 04/17/06	²⁶ Ready Date 08/31/06	²⁷ TD 8014'	²⁸ PBTB 8001'	²⁹ Perforations 5388' - 5984'	³⁰ DHC, MC pkr @ 6130'
³¹ Hole Size	³² Casing & Tubing Size	³³ Depth Set	³⁴ Sacks Cement		
14 3/4"	10 3/4", 45.5#, K-55	326'	255		
9 7/8"	7 5/8", 26.4#, J-55	3726'	580		
6 3/4"	5 1/2", 17#, N-80	8011'	200		
	2 1/16", 3.25#, J-55	5989'			

VI. Well Test Data

³⁵ Date New Oil	³⁶ Gas Delivery Date 09/28/06	³⁷ Test Date 09/28/06	³⁸ Test Length 3 hrs.	³⁹ Tbg. Pressure 235	⁴⁰ Csg. Pressure 735
⁴¹ Choke Size 3/4"	⁴² Oil	⁴³ Water	⁴⁴ Gas 3096 387 mcf/L	⁴⁵ AOF	⁴⁶ Test Method Pitot

⁴⁷ I hereby certify that the rules of the Oil Conservation Division have been complied with and that the information given above is true and complete to the best of my knowledge and belief. Signature: 		10/24/06 OIL CONSERVATION DIVISION	
Printed name: Tracy Ross		Approved by:  10-30-06	
Title: Sr. Production Analyst		Title: SUPERVISOR DISTRICT # 3	
E-mail Address: Tracy.ross@williams.com		Approval Date: OCT 26 2006	
Date: 10/11/06	Phone: 918-573-6254		

8