

District I
1625 N. French Dr., Hobbs, NM 88240
District II
1301 W. Grand Avenue, Artesia, NM 88210
District III
1060 Rio Brazos Rd., Aztec, NM 87410
District IV
1220 S. St. Francis Dr., Santa Fe, NM 87505

State of New Mexico
Energy, Minerals & Natural Resources

Form C-104
Reformatted July 20, 2001

Oil Conservation Division
1220 South St. Francis Dr.
Santa Fe, NM 87505

Submit to Appropriate District Office
5 Copies

☐ AMENDED REPORT

I. REQUEST FOR ALLOWABLE AND AUTHORIZATION TO TRANSPORT

¹ Operator name and Address Burlington Resources Oil & Gas Company LP PO Box 4289 Farmington, New Mexico 87499		² OGRID Number 14538
		³ Reason for Filing Code/ Effective Date New Well
API Number 30-045-30789	⁵ Pool Name Basin Dakota	⁶ Pool Code 71599
⁷ Property Code 6823	⁸ Property Name Beaver Lodge Com	⁹ Well Number 1B


II. ¹⁰ Surface Location

Ul or lot no. N	Section 32	Township 30N	Range 8W	Lot Idn	Feet from the 700'	North/South Line South	Feet from the 1900'	East/West line West	County San Juan
--------------------	---------------	-----------------	-------------	---------	-----------------------	---------------------------	------------------------	------------------------	--------------------

¹¹ Bottom Hole Location

Ul or lot no.	Section	Township	Range	Lot Idn	Feet from the	North/South line	Feet from the	East/West line	County
¹² Lse Code S	¹³ Producing Method Code Flowing	¹⁴ Gas Connection Date	¹⁵ C-129 Permit Number	¹⁶ C-129 Effective Date	¹⁷ C-129 Expiration Date				

III. Oil and Gas Transporters

¹⁸ Transporter OGRID	¹⁹ Transporter Name and Address	²⁰ POD	²¹ O/G	²² POD ULSTR Location and Description
9018	Giant Industries	2835595	O	
151618	El Paso Field Services	2835596	G	



IV. Produced Water

²³ POD 2835597	²⁴ POD ULSTR Location and Description
------------------------------	--

V. Well Completion Data

⁴ / ₂₄ /03 6/27/03	²⁶ Ready Date 8/1/03	²⁷ TD 7438'	²⁸ PBTB 7435'	²⁹ Perforations 7182-7414'	³⁰ DHC, MC DHC
³¹ Hole Size 12 1/4"	³² Casing & Tubing Size 9 5/8"	³³ Depth Set 365'	³⁴ Sacks Cement 247 cu.ft.		
8 3/4"	7"	3101'	953 cu.ft.		
6 1/4"	4 1/2"	7437'	593 cu.ft.		
	2 3/8"	7348'			

VI. Well Test Data

³⁵ Date New Oil 41 Choke Size 2"	³⁶ Gas Delivery Date 42 Oil	³⁷ Test Date 8/1/03 43 Water	³⁸ Test Length 1 hour 44 Gas 322	³⁹ Tbg. Pressure SI 598 45 AOF	⁴⁰ Csg. Pressure SI 470 46 Test Method Flowing
⁴⁷ I hereby certify that the rules of the Oil Conservation Division have been complied with and that the information given above is true and complete to the best of my knowledge and belief. Signature: 			OIL CONSERVATION DIVISION		
Printed name: Peggy Cole (MVIM - 7)			Approved by: 		
Title: Regulatory Supervisor			Title: DEPUTY OIL & GAS INSPECTOR, DIST. 8		
Date: 8/4/03			Approval Date: AUG - 5 2003		
Phone: (505) 326-9700					