

Submit 3 Copies To Appropriate District Office
District I
1625 N. French Dr., Hobbs, NM 88240
District II
1301 W. Grand Ave., Artesia, NM 88210
District III
1000 Rio Brazos Rd., Aztec, NM 87410
District IV
1220 S. St. Francis Dr., Santa Fe, NM 87505

State of New Mexico
Energy, Minerals and Natural Resources

Form C-103
May 27, 2004

OIL CONSERVATION DIVISION
1220 South St. Francis Dr.
Santa Fe, NM 87505

RCVD OCT 27 2006

OIL CONSERVATION DIV.

WELL API NO. 30-045-33044
5. Indicate Type of Lease STATE <input type="checkbox"/> FEE <input type="checkbox"/>
6. State Oil & Gas Lease No. Federal NM NM 104606
7. Lease Name or Unit Agreement Name Juniper Com 10
8. Well Number #31
9. OGRID Number 004838
10. Pool name or Wildcat Basin Fruitland Coal

SUNDRY NOTICES AND REPORTS ON WELLS
(DO NOT USE THIS FORM FOR PROPOSALS TO DRILL OR TO DEEPEN OR PLUG BACK TO A DIFFERENT RESERVOIR. USE "APPLICATION FOR PERMIT" (FORM C-101) FOR SUCH PROPOSALS.)

1. Type of Well: Oil Well ☐ Gas Well ☒ Other

2. Name of Operator
Coleman Oil & Gas, Inc.

3. Address of Operator
P.O. Drawer 3337

4. Well Location

Unit Letter : B : 1145 feet from the North line and 1120 feet from the East line
Section 10 Township 24N Range 10W NMPM County San Juan

11. Elevation (Show whether DR, RKB, RT, GR, etc.)
6946' GR.

Pit or Below-grade Tank Application ☒ or Closure ☒

Pit type : LINED EARTHEN Depth to Groundwater: 400 feet. Distance from nearest fresh water well 1 mile. Distance from nearest surface water 1600 feet.

Pit Liner Thickness: 12 mil Below-Grade Tank: Volume bbls: Construction Material

12. Check Appropriate Box to Indicate Nature of Notice, Report or Other Data

NOTICE OF INTENTION TO:

PERFORM REMEDIAL WORK ☐ PLUG AND ABANDON ☐
TEMPORARILY ABANDON ☐ CHANGE PLANS ☐
PULL OR ALTER CASING ☐ MULTIPLE COMPL ☐

OTHER: Dig earthen reserve pit and line ☒

SUBSEQUENT REPORT OF:

REMEDIAL WORK ☐ ALTERING CASING ☐
COMMENCE DRILLING OPNS. ☐ P AND A ☐
CASING/CEMENT JOB ☐

OTHER: ☐

13. Describe proposed or completed operations. (Clearly state all pertinent details, and give pertinent dates, including estimated date of starting any proposed work). SEE RULE 1103. For Multiple Completions: Attach wellbore diagram of proposed completion

Dig Earthen pit and line with 12 mil thick reinforced plastic for drilling reserve pit approved Federal APD. See attached.

Coleman Oil & Gas, Inc. plans on reclaiming reserve pit as soon as possible.. Free liquids will be pulled and disposed of. Liner will be cut off at mud line. Excess plastic will be hauled off and disposed of. Reserve pit will be backfilled and reclaimed.

I hereby certify that the information above is true and complete to the best of my knowledge and belief. I further certify that any pit or below-grade tank has been/will be constructed or closed according to NMOCD guidelines ☒, a general permit ☐ or an (attached) alternative OCD-approved plan ☐.


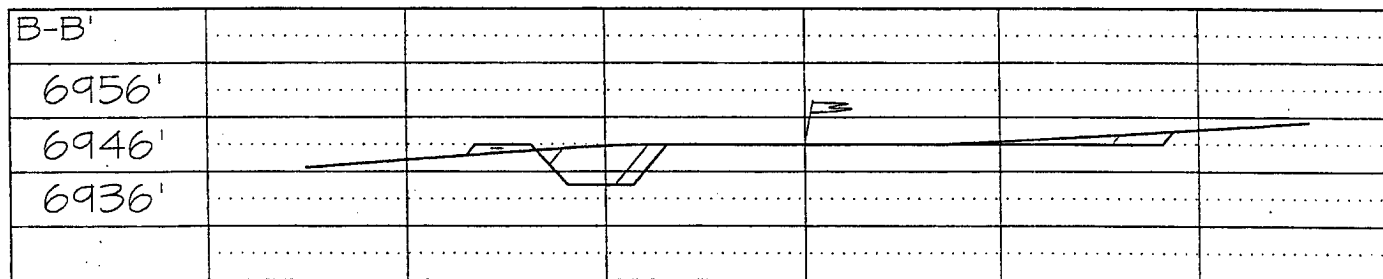
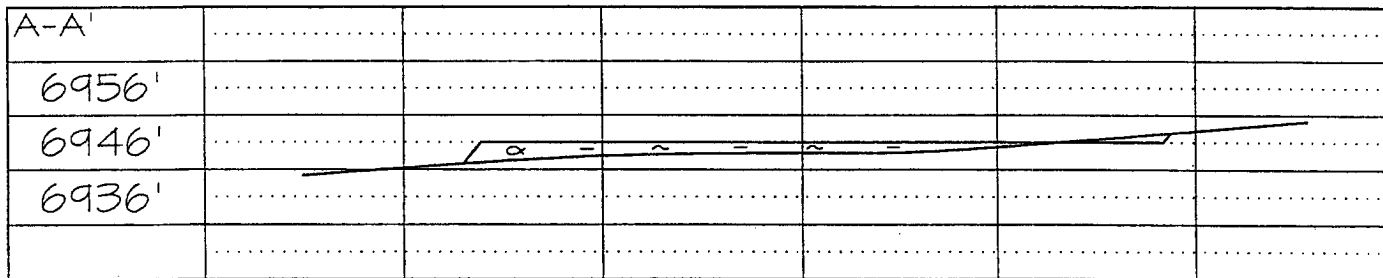
SIGNATURE Michael T. Hanson TITLE: Operations Engineer DATE: October 15, 2004

Michael T. Hanson cogmhanson@sprynet.com (505) 327-0356

For State Use Only

APPROVED BY: Bruce A. Bell TITLE: DEPUTY OIL & GAS INSPECTOR, DIST. DATE: OCT 27 2006
Conditions of Approval (if any):

LATITUDE: 36°19'57"
LONGITUDE: 107°52'43"
DATUM: NAD1927



Note: Contractor should call One-Call for location of any marked or unmarked buried pipelines or cables on well pad and/or access road at least two (2) working days prior to construction

