

District I

1625 N. French Dr., Hobbs, NM 88240

District II

1301 W. Grand Ave., Artesia, NM 88210

District III

1000 Rio Brazos Rd., Aztec, NM 87410

District IV

1220 S. St. Francis Dr., Santa Fe, NM 87505

State of New Mexico  
Energy, Minerals and Natural Resources

OIL CONSERVATION DIVISION  
1220 South St. Francis Dr.  
Santa Fe, NM 87505

Form C-103

May 27, 2004

RCUD OCT2706  
OIL CONS. DIV.  
DIST. 3

WELL API NO.

80-045-33046

5. Indicate Type of Lease

STATE ☐ FEE ☐

6. State Oil & Gas Lease No.

Federal NM NM 104606

7. Lease Name or Unit Agreement Name  
Juniper Com 10

8. Well Number #34

9. OGRID Number

004838

10. Pool name or Wildcat

Basin Fruitland Coal

SUNDRY NOTICES AND REPORTS ON WELLS

(DO NOT USE THIS FORM FOR PROPOSALS TO DRILL OR TO DEEPEN OR PLUG BACK TO A DIFFERENT RESERVOIR. USE "APPLICATION FOR PERMIT" (FORM C-101) FOR SUCH PROPOSALS.)

1. Type of Well: Oil Well ☐ Gas Well ☒ Other

2. Name of Operator

Coleman Oil & Gas, Inc.

3. Address of Operator

P.O. Drawer 3337

4. Well Location

Unit Letter : O : 1200 feet from the South line and 2000 feet from the East line

Section 10 Township 24N Range 10W NMPM County San Juan

11. Elevation (Show whether DR, RKB, RT, GR, etc.)  
6883' GR.

Pit or Below-grade Tank Application ☒ or Closure ☐

Pit type : LINED EARTHEN Depth to Groundwater: 400 feet. Distance from nearest fresh water well 1 mile. Distance from nearest surface water 600 feet.

Pit Liner Thickness: 12 mil Below-Grade Tank: Volume bbls: Construction Material

12. Check Appropriate Box to Indicate Nature of Notice, Report or Other Data

NOTICE OF INTENTION TO:

PERFORM REMEDIAL WORK ☐ PLUG AND ABANDON ☐

TEMPORARILY ABANDON ☐ CHANGE PLANS ☐

PULL OR ALTER CASING ☐ MULTIPLE COMPL ☐

OTHER: Dig earthen reserve pit and line ☒

SUBSEQUENT REPORT OF:

REMEDIAL WORK ☐ ALTERING CASING ☐

COMMENCE DRILLING OPNS. ☐ P AND A ☐

CASING/CEMENT JOB ☐

OTHER: ☐

13. Describe proposed or completed operations. (Clearly state all pertinent details, and give pertinent dates, including estimated date of starting any proposed work). SEE RULE 1103. For Multiple Completions: Attach wellbore diagram of proposed completion

Dig Earthen pit and line with 12 mil thick reinforced plastic for drilling reserve pit approved Federal APD. See attached.

Coleman Oil & Gas, Inc. plans on reclaiming reserve pit as soon as possible.. Free liquids will be pulled and disposed of. Liner will be cut off at mud line. Excess plastic will be hauled off and disposed of. Reserve pit will be backfilled and reclaimed.

I hereby certify that the information above is true and complete to the best of my knowledge and belief. I further certify that any pit or below-grade tank has been/will be constructed or closed according to NMOCD guidelines ☒, a general permit ☐ or an (attached) alternative OCD-approved plan ☐.

SIGNATURE Michael T. Hanson TITLE: Operations Engineer DATE: October 15, 2004

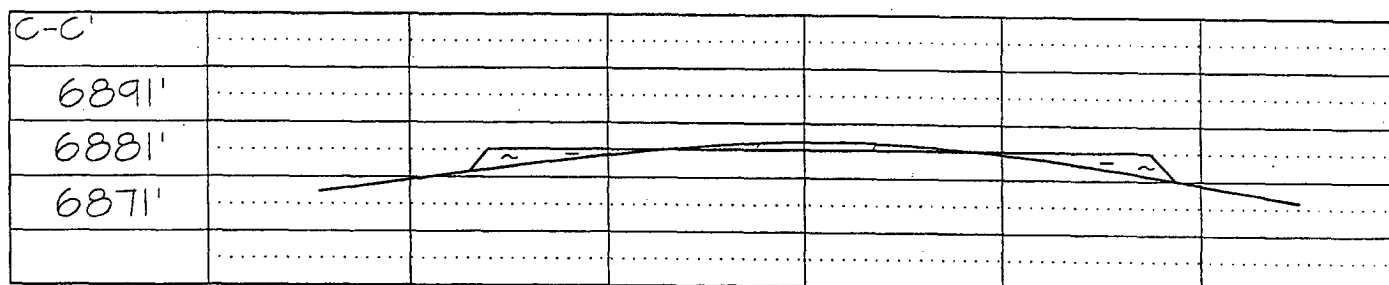
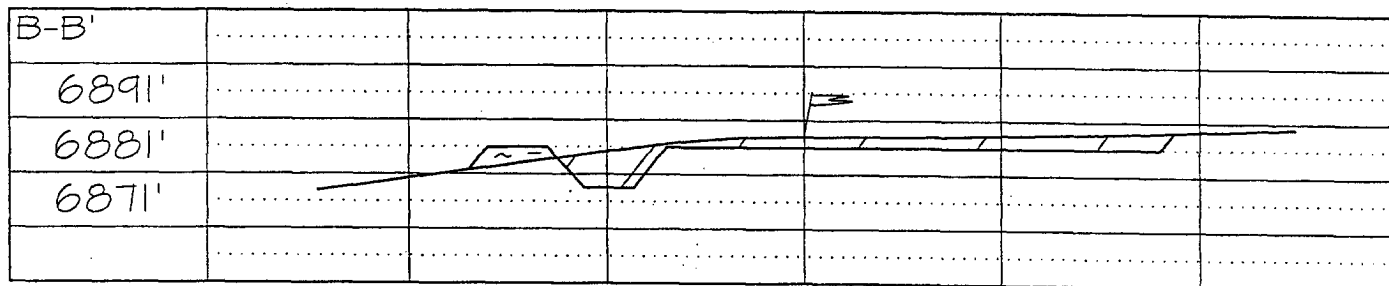
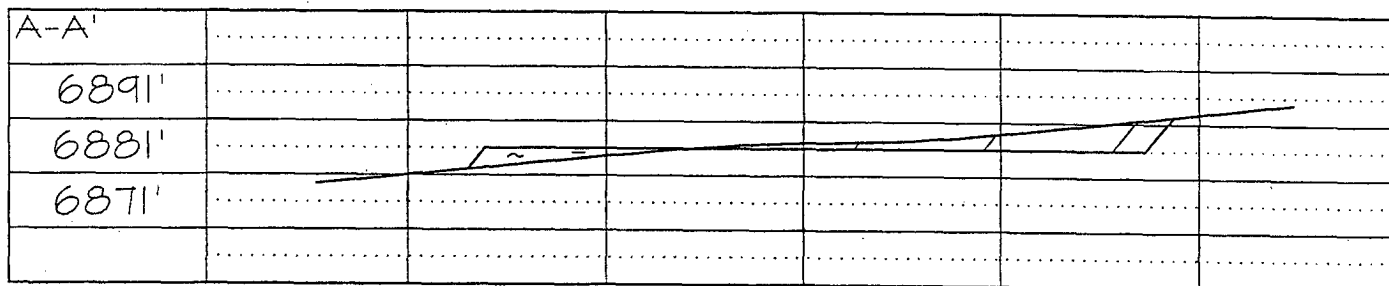
Michael T. Hanson [cogmhanson@sprynet.com](mailto:cogmhanson@sprynet.com) (505) 327-0356

**For State Use Only**

APPROVED BY: Branch Bell TITLE: DEPUTY OIL & GAS INSPECTOR, DIST. 3 DATE: OCT 27 2006

Conditions of Approval (if any):

LATITUDE: 36°19'28"  
LONGITUDE: 107°52'51"  
DATUM: NAD1927



Note: Contractor should call One-Call for location of any marked or unmarked buried pipelines or cables on well pad and/or access road at least two (2) working days prior to construction

