

UNITED STATES
DEPARTMENT OF THE INTERIOR
BUREAU OF LAND MANAGEMENT

Sundry Notices and Reports on Wells

ROAD NO. 806
OIL CONS. DIV.
DIST. 3

1. Type of Well
GAS

2. Name of Operator
BURLINGTON
RESOURCES OIL & GAS COMPANY LP

3. Address & Phone No. of Operator
PO Box 4289, Farmington, NM 87499 (505) 326-9700

4. Location of Well, Footage, Sec., T, R, M
Sec., T—N, R—W, NMPM

Unit D (NWNW), 1180' FNL & 800' FWL, Sec. 13, T25N, R4W NMPM

5. Lease Number
Jicarilla Contract #124
6. If Indian, All. or
Tribe Name

7. Unit Agreement Name

8. Well Name & Number

9. Arizona Jicarilla A #5
API Well No.

30-039-21823
10. Field and Pool

11. Blanco PC South/Blanco MV
County and State
Rio Arriba, NM

12. CHECK APPROPRIATE BOX TO INDICATE NATURE OF NOTICE, REPORT, OTHER DATA

Type of Submission:

Type of Action:

☐ Notice of Intent

☐ Abandonment

☐ Change of Plans

☒ Other : Remove pkr & Commingle

☒ Subsequent Report

☐ Recompletion

☐ New Construction

☐ Plugging

☐ Non-Routine Fracturing

☐ Final Abandonment

☐ Casing Repair

☐ Water Shut-off

☐ Altering Casing

☐ Conversion to Injection

13. Describe Proposed or Completed Operations

10/3/06 MIRU Drake #22. Check PSI on Csg. (120) & Tbg. (100 MV, 100 PC), blow down MV tbg. & csg.

RU W/L, ran gauge ring to 5325', POOH. RIH w/ tbg. plug & set @ 5320', POOH. RD W/L. ND WH, NU BOP. TOO H w/ tbg. & pkr. TIH w/ bailer, COUT to PBTD. TIH w/ RBP & pkr., test RBP, pull pkr above TOL. TOO H w/ 4-1/2" pkr, TIH w/ 7" pkr, PT csg, TOO H w/ 7" pkr.

- 10/10/06 AM-Checked 7" csg. above PC perfs (3530' to surface), held solid @ 800#/30 min., found a small leak between PC perfs & MV perfs (lost 150# in 15 min. @ 600# between 3597' & 5711' in 4-1/2" csg.) Verbal approval to squeeze given by Jim Lovato with the BLM on 10/10/06 (leaks are across the Chacra interval).
- 10/10-10/15-After further investigation it was discovered that due to multiple equipment failures there was NO leak. A (witnessed) charted PT was completed to verify that no casing leaks were found.

10/16/06 TOO H w/ tbg. & Baker Packer. TIH w/ RBP, unload hole w/ air mist, circulate & clean off RBP, release RBP. TOO H w/ tbg. & RBP. Tagged, no fill, unload hole w/ air/mist, circ. clean. Swab well back. 10/18/06 rig up separator for flow test, MV-PC @ approx. 183 MCF. TIH set RBP @ 3800', ran separator test on PC only, flow test @ 51 MCF. Released separator. RIH, latch onto RBP, let equalize, release RBP, TOO H. C/O to PBTD. 10/19/06 TIH w/ 189 jts 2-3/8", 4.7# J-55 tubing and landed @ 5770' w/ SN @ 5769'. ND BOP, NU WH. RD & released rig 10/19/06.

Well now commingle per DHC - 2379AZ

14. I hereby certify that the foregoing is true and correct.

Signed Philana Thompson Title Regulatory Tech Date 11/6/06

ACCEPTED FOR RECORD

(This space for Federal or State Office use)

APPROVED BY _____ Title _____

Date NOV 07 2006

CONDITION OF APPROVAL, if any:

Title 18 U.S.C. Section 1001, makes it a crime for any person knowingly and willfully to make any department or agency of the United States any false, fictitious or fraudulent statements or representations as to any matter within its jurisdiction.

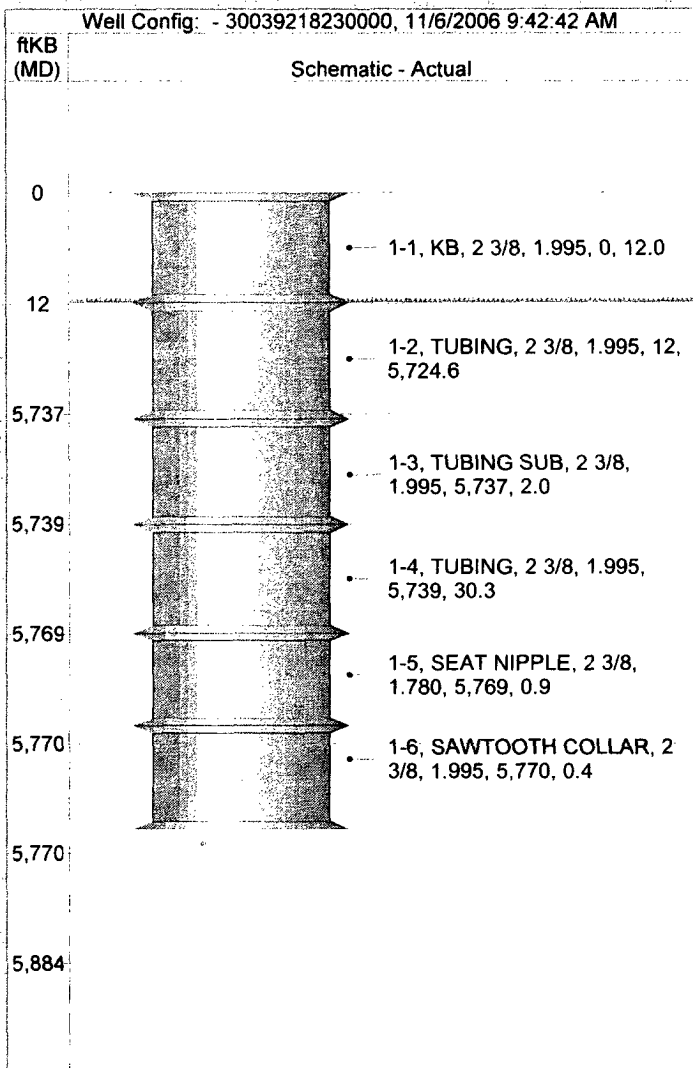
NMOC

FARMINGTON FIELD OFFICE
BY

END OF WELL SCHEMATIC

ARIZONA JICARILLA A #5

County	State/Province	Surface Legal Location	N/S Dist (ft)	N/S Ref	E/W Dist (ft)	E/W Ref
RIO ARRIBA	NEW MEXICO	NMPM,013-025N-004W	1,180.00	N	800.00	W
Gr Elev (ft)	Orig KB (ft)	Latitude (DMS)	Longitude (DMS)	Original Spud Date	Rig Release Date	
0.00	12.00	36° 24' 15.959" N	107° 12' 35.82" W	10/9/1978	10/19/2006	



Cement

Description

Cement Stages

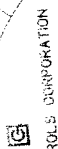
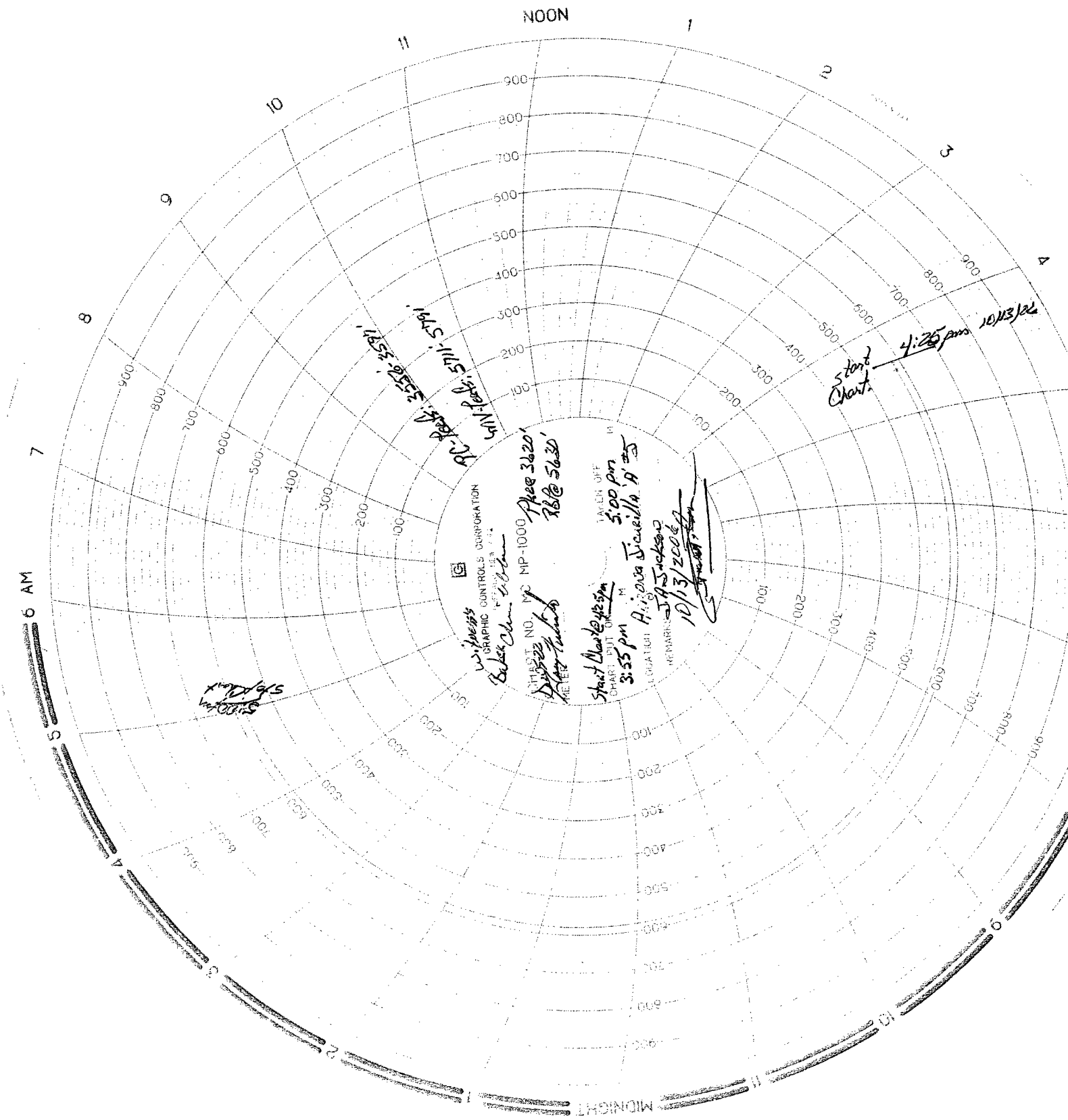
Comment

Casing Strings

Casing Description

Centralizers Count

Comment



WIPRESS
GRAPHIC CONTROLS CORPORATION
P.O. BOX 1000
Bakersfield, CA 93302

WITNESS NO. MC NP-1000
DATE 10/13/2006
TIME 3:55 PM
LOCATION Highway 99, Santa Maria, CA 93455
REMARKS: 10/13/2006
10/13/2006

Start Date 10/13/2006
Start Time 3:55 PM
End Date 10/13/2006
End Time 4:25 PM

Start Date 10/13/2006
Start Time 3:55 PM
End Date 10/13/2006
End Time 4:25 PM

Start Date 10/13/2006
Start Time 3:55 PM
End Date 10/13/2006
End Time 4:25 PM

Start Date 10/13/2006
Start Time 3:55 PM
End Date 10/13/2006
End Time 4:25 PM

Start Date 10/13/2006
Start Time 3:55 PM
End Date 10/13/2006
End Time 4:25 PM

Start Date 10/13/2006
Start Time 3:55 PM
End Date 10/13/2006
End Time 4:25 PM

Start Date 10/13/2006
Start Time 3:55 PM
End Date 10/13/2006
End Time 4:25 PM

Start Date 10/13/2006
Start Time 3:55 PM
End Date 10/13/2006
End Time 4:25 PM

Start Date 10/13/2006
Start Time 3:55 PM
End Date 10/13/2006
End Time 4:25 PM