

District I
1625 N. French Dr., Hobbs, NM 88240
District II
1301 W. Grand Avenue, Artesia, NM 88210
District III
1000 Rio Brazos Rd., Aztec, NM 87410
District IV
1220 S. St. Francis Dr., Santa Fe, NM 87505

State of New Mexico
Energy, Minerals & Natural Resources

Form C-104
Revised June 10, 2003

Oil Conservation Division
1220 South St. Francis Dr.
Santa Fe, NM 87505

Submit to Appropriate District Office
5 Copies

☐ AMENDED REPORT

I. REQUEST FOR ALLOWABLE AND AUTHORIZATION TO TRANSPORT

¹ Operator name and Address WILLIAMS PRODUCTION COMPANY P O BOX 3102, MS 25-2 TULSA OK 74101		² OGRID Number 120782
		³ Reason for Filing Code/ Effective Date NW
⁴ API Number 30 - 039-29574	⁵ Pool Name BLANCO MESAVERDE	⁶ Pool Code 72319
⁷ Property Code 17033	⁸ Property Name ROSA UNIT	⁹ Well Number 159B


II. ¹⁰ Surface Location

UL or lot no. I	Section 19	Township 31N	Range 5W	Lot.Idn	Feet from the 1360'	North/South Line SOUTH	Feet from the 670'	East/West line EAST	County Rio Arriba
--------------------	---------------	-----------------	-------------	---------	------------------------	---------------------------	-----------------------	------------------------	----------------------

¹¹ Bottom Hole Location

UL or lot no.	Section	Township	Range	Lot Idn	Feet from the	North/South line	Feet from the	East/West line	County
¹² Lse Code	¹³ Producing Method Code	¹⁴ Gas Connection Date	¹⁵ C-129 Permit Number	¹⁶ C-129 Effective Date	¹⁷ C-129 Expiration Date				

III. Oil and Gas Transporters

¹⁸ Transporter OGRID	¹⁹ Transporter Name and Address	²⁰ POD	²¹ O/G	²² POD ULSTR Location and Description
009018	GIANT REFINING P O BOX 12999 SCOTTSDALE AZ 85267		O	
025244	WILLIAMS FIELD SERVICES P O BOX 645 TULSA OK 74102		G	

IV. Produced Water

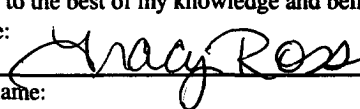

²³ POD	²⁴ POD ULSTR Location and Description
-------------------	--

V. Well Completion Data

²⁵ Spud Date 05/09/06	²⁶ Ready Date 09/17/06	²⁷ TD 6097'	²⁸ PBSD 6066'	²⁹ Perforations 5158' - 5966'	³⁰ DHC, MC
³¹ Hole Size	³² Casing & Tubing Size	³³ Depth Set	³⁴ Sacks Cement		
12 1/2"	9 5/8", 36#, J-55	335'	190		
8 3/4"	7", 23#, K-55	3674'	570		
6 1/2"	4 1/2", 10.5#, J-55	6098'	170		
	2 3/8", 4.7#, J-55	5985'			

VI. Well Test Data

³⁵ Date New Oil	³⁶ Gas Delivery Date 10/06/06	³⁷ Test Date 10/06/06	³⁸ Test Length 3 hrs	³⁹ Tbg. Pressure 267	⁴⁰ Csg. Pressure 755
⁴¹ Choke Size 3/4"	⁴² Oil	⁴³ Water	⁴⁴ Gas 444	⁴⁵ AOF	⁴⁶ Test Method Pitot

⁴⁷ I hereby certify that the rules of the Oil Conservation Division have been complied with and that the information given above is true and complete to the best of my knowledge and belief. Signature: 		^{11/15/06} OIL CONSERVATION DIVISION
Printed name: Tracy Ross		Approved by: 
Title: Sr. Production Analyst		Title: DEPUTY OIL & GAS INSPECTOR, DIST. 22
E-mail Address: Tracy.ross@williams.com		Approval Date: NOV 15 2006
Date: 10/11/06	Phone: 918-573-6254	