



CHIHUAHUA DRILLING, LLC

"A graceful, alert, swift moving little drilling company"

June 29, 2006

Mr. Charles Campbell
Rosetta Resources
1200 - 17th Street, Suite 770
Denver, CO 80202

Re: Deviation Survey
Tsah Tah 33 #4
API 30-045-33578


Below is the directional survey for the Tsah Tah 33 #4 well located in San Juan County, New Mexico:

1/4° @ 135'
1/2° @ 530'
3/4° @ 1020'
3/4° @ 1500'
1° @ 1905'

The above survey was previously submitted on May 16, 2006 listing the well name as the Tash Tah 34 #4. The correct well name is reflected above. Please accept our apologies for any inconvenience this may have caused.

Please contact our office if you have any questions regarding this matter.


CHIHUAHUA DRILLING, LLC
SAN JUAN OIL & GAS, INC., Member


By: 
Patti L. Davis, Vice-President

ACKNOWLEDGMENT

State of Colorado §
County of Arapahoe §

The foregoing instrument was acknowledged before me by Patti L. Davis, as Vice-President of San Juan Oil & Gas, Inc., Member of Chihuahua Drilling, LCC this 16th day of May, 2006.




Notary Public

My Commission Expires 05/27/2009
5600 S. Quebec, Suite 130B ♦ Greenwood Village, CO 80111
(303) 830-8000 ♦ Fax (303) 830-8009

8