

UNITED STATES
DEPARTMENT OF THE INTERIOR
BUREAU OF LAND MANAGEMENT

FORM APPROVED
OMB NO. 1004-0137
Expires March 31, 2007

SUNDRY NOTICES AND REPORTS ON WELLS

Do not use this form for proposals to drill or to re-enter an abandoned well. Use Form 3160-3 (APD) for such proposals.

SUBMIT IN TRIPLICATE - Other instructions on reverse side

1. Type of Well <input type="checkbox"/> Oil Well <input checked="" type="checkbox"/> Gas Well <input type="checkbox"/> Other		5. Lease Serial No. Jicarilla 152
2. Name of Operator Energen Resources Corporation		6. If Indian, Allottee or Tribe Name Jicarilla Apache
3a. Address 2198 Bloomfield Highway, Farmington, NM 87401	3b. Phone No. (include area code) (505) 325-6800	7. If Unit or CA/Agreement, Name and/or No. Jicarilla Apache
4. Location of Well (Footage, Sec., T., R., M., or Survey Description) M 800' FSL 920' FWL Sec. 07 Twn. 26N Rng. 5W NMPM		8. Well Name and No. Jicarilla 152W 1
		9. API Well No. 30-039-0656200
		10. Field and Pool, or Exploratory Area S. Blanco PC/ Basin DK
		11. County or Parish, State Rio Arriba NM

12. CHECK APPROPRIATE BOX(ES) TO INDICATE NATURE OF NOTICE, REPORT, OR OTHER DATA

TYPE OF SUBMISSION	TYPE OF ACTION
<input checked="" type="checkbox"/> Notice of Intent	<input type="checkbox"/> Acidize <input type="checkbox"/> Deepen <input type="checkbox"/> Production (Start/Resume) <input type="checkbox"/> Water Shut-Off
<input type="checkbox"/> Subsequent Report	<input type="checkbox"/> Alter Casing <input type="checkbox"/> Fracture Treat <input type="checkbox"/> Reclamation <input type="checkbox"/> Well Integrity
<input type="checkbox"/> Final Abandonment Notice	<input type="checkbox"/> Casing Repair <input type="checkbox"/> New Construction <input type="checkbox"/> Recomplete <input checked="" type="checkbox"/> Other DHC
	<input type="checkbox"/> Change Plans <input type="checkbox"/> Plug and Abandon <input type="checkbox"/> Temporarily Abandon S. Blanco PC/ Basin
	<input type="checkbox"/> Convert to Injection <input type="checkbox"/> Plug Back <input type="checkbox"/> Water Disposal DK

13. Describe Proposed or Completed Operation (clearly state all pertinent details, including estimated starting date of any proposed work and approximate duration thereof. If the proposal is to deepen directionally or recompleat horizontally, give subsurface locations and measured and true vertical depths of all pertinent markers and zones. Attach the Bond under which the work will be performed or provide the Bond No. on file with BLM/BIA. Required subsequent reports shall be filed within 30 days following completion of the involved operations. If the operation results in a multiple completion or recompleat in a new interval, a Form 3160-4 shall be filed once testing has been completed. Final Abandonment Notices shall be filed only after all requirements, including reclamation, have been completed, and the operator has determined that the final site is ready for final inspection.)

In accordance to to case 12346, and order# R-11363, it is intended to DHC the S. Blanco PC and Basin Dk.

PC perforations are 3010'-3126', DK perforations are 7316'-7464'

Current rates: PC 15 MSCFPD & 0 BOPD DK: 3 MSCFPD & 0 BOPD

Recommended allocation : PC-83% DK-17%

RCVD FEB7'07

OIL CONS. DIV.

DIST. 3

DHC 2525 AZ

14. I hereby certify that the foregoing is true and correct Name (Printed/Typed) Justin M. Stolworthy	Title District Engineer
	Date 1/31/07

THIS SPACE FOR FEDERAL OR STATE OFFICE USE

Approved by Joe Hewitt	Title Geo	Date 2-6-06
Conditions of approval, if any, are attached. Approval of this notice does not warrant or certify that the applicant holds legal or equitable title to those rights in the subject lease which would entitle the applicant to conduct operations thereon.	Office FDO	

Title 18 U.S.C. Section 1001, and Title 43 U.S.C. Section 1212, makes it a crime for any person knowingly and willfully to make to any department or agency of the United States any false, fictitious or fraudulent statements or representations as to any matter within its jurisdiction.

NMOCD

District I

1625 N. French Dr., Hobbs, NM 88240

District II

1301 W. Grand Avenue, Artesia, NM 88210

District III

1000 Rio Brazos Rd., Aztec, NM 87410

District IV

1220 S. St. Francis Dr., Santa Fe, NM 87505

State of New Mexico

Energy, Minerals & Natural Resources Department

OIL CONSERVATION DIVISION

1220 South St. Francis Dr.

Santa Fe, NM 87505

Form C-102

Revised June 10, 2003

Submit to Appropriate District Office

State Lease - 4 Copies

Fee Lease - 3 Copies

☐ AMENDED REPORT

WELL LOCATION AND ACREAGE DEDICATION PLAT

¹ API Number 30-039-06562	² Pool Code 72439/71599	³ Pool Name So. Blanco Pictured Cliffs/Basin Dakota
⁴ Property Code 21949	⁵ Property Name Jicarilla 152 W	⁶ Well Number 1
⁷ OGRID No. 162982	⁸ Operator Name Energen Resources Corporation	⁹ Elevation 6545'

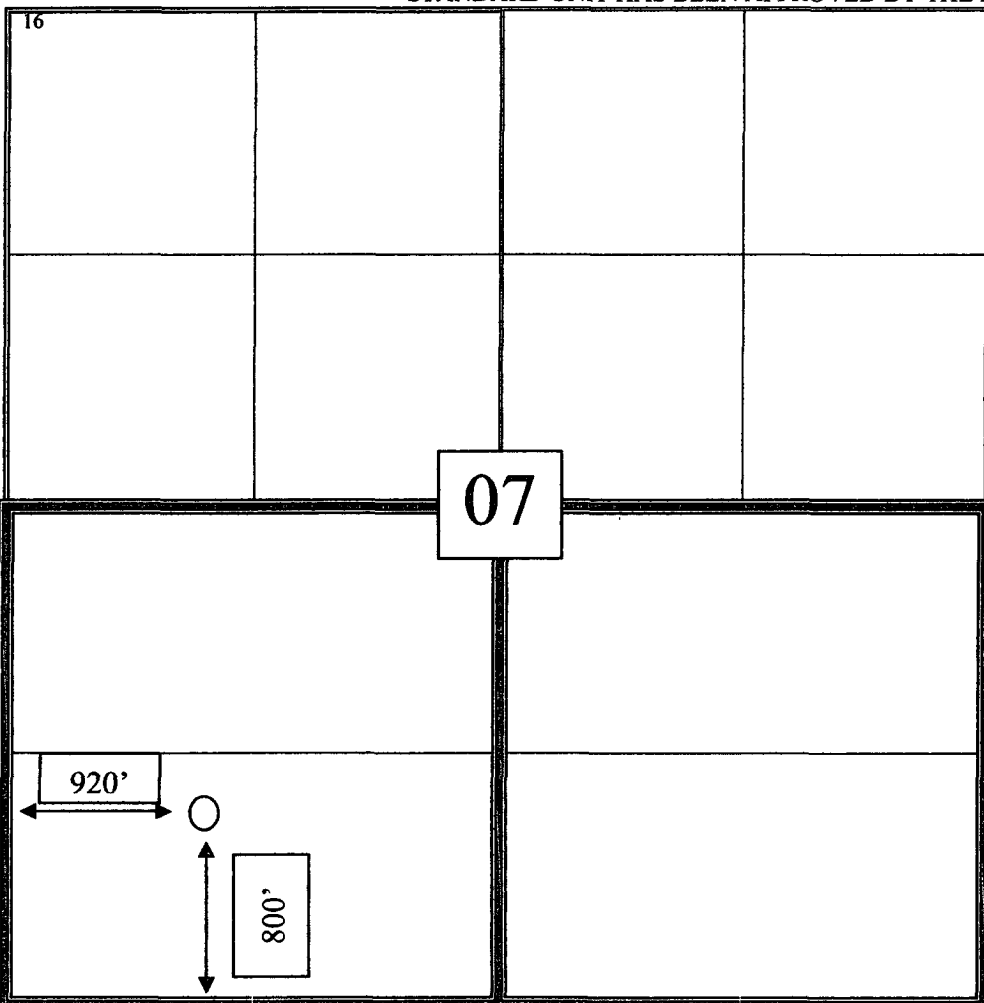

¹⁰ Surface Location

UL or lot no.	Section	Township	Range	Lot Idn	Feet from the	North/South line	Feet from the	East/West line	County
M	07	26N	5W		800	South	920	West	Rio Arriba

¹¹ Bottom Hole Location If Different From Surface

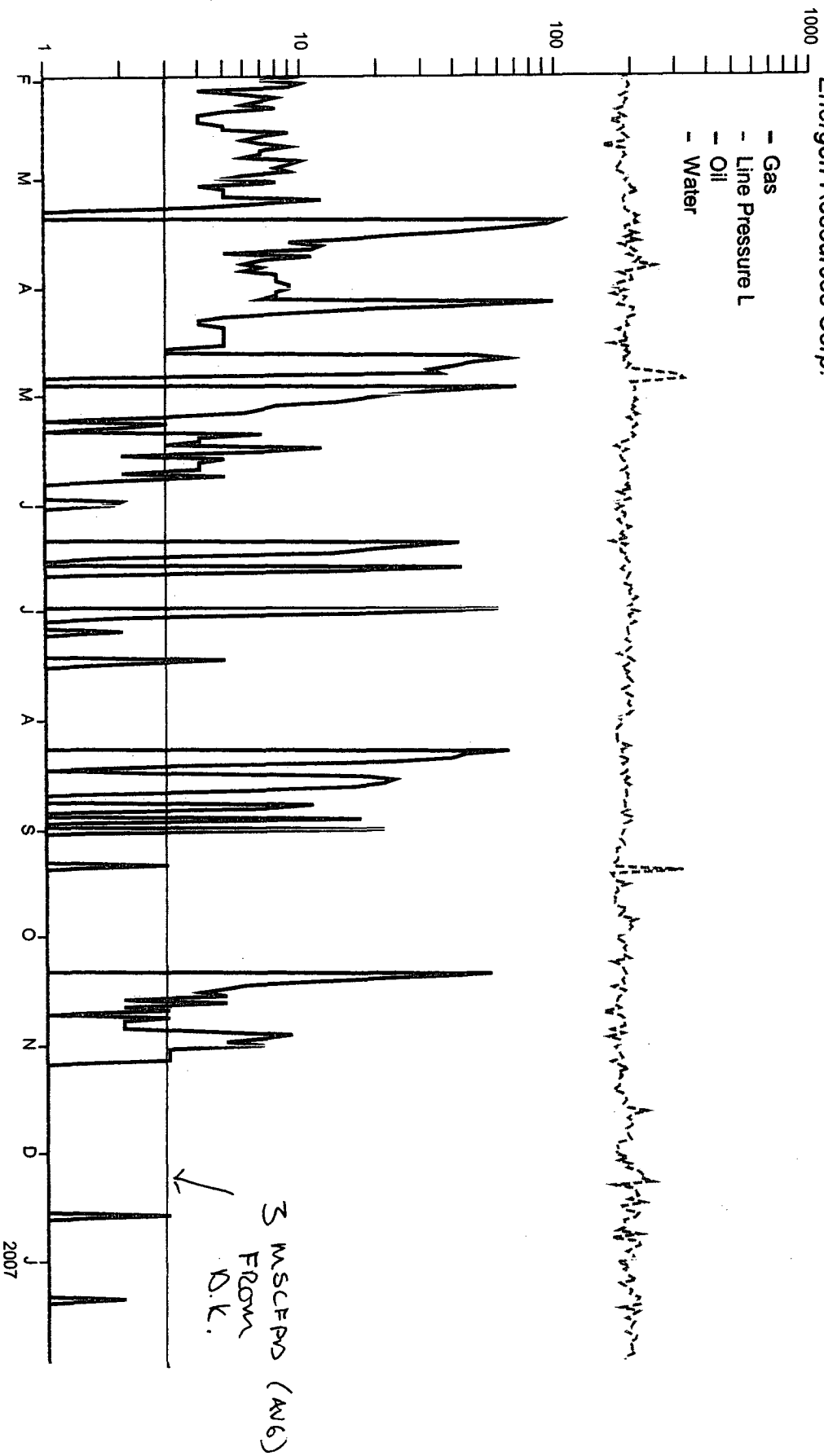
UL or lot no.	Section	Township	Range	Lot Idn	Feet from the	North/South line	Feet from the	East/West line	County
¹² Dedicated Acres 160/320	¹³ Joint or Infill	¹⁴ Consolidation Code	¹⁵ Order No.						

NO ALLOWABLE WILL BE ASSIGNED TO THIS COMPLETION UNTIL ALL INTERESTS HAVE BEEN CONSOLIDATED OR A NON-STANDARD UNIT HAS BEEN APPROVED BY THE DIVISION

¹⁶ 	¹⁷ OPERATOR CERTIFICATION <i>I hereby certify that the information contained herein is true and complete to the best of my knowledge and belief.</i>  Signature Justin M. Stolworthy Printed Name District Engineer jstolwor@energen.com Title and E-mail Address 11/14/06 1/31/07 Date
	¹⁸ SURVEYOR CERTIFICATION <i>I hereby certify that the well location shown on this plat was plotted from field notes of actual surveys made by me or under my supervision, and that the same is true and correct to the best of my belief.</i> July 26, 1976 Date of Survey Signature and Seal of Professional Surveyor: J.F. Godfrey, Jr. NM 2663 Certificate Number

LEASE: JICARILLA 152 W 1 DK
FIELD: DAKOTA

Energien Resources Corp.



LEASE: JICARILLA 152 W 1 PC
FIELD: PICTURED CLIFFS

Energen Resources Corp.

