



June 27, 2007

DEVIATION REPORT


Well Name: ROSA UNIT #204A
Location: C SEC 19 T31N R05W
County, State: RIO ARriba COUNTY, NEW MEXICO
Formation: BASIN FRUITLAND COAL
API #: 30-039-30086

DEVIATION	DEPTH
1"	3271'

Tracy Ross
Production Analyst


State of Oklahoma)
) ss:
County of Tulsa)


The foregoing instrument was acknowledged before me this 27th day of June 2007, by Tracy Ross.



Kelly Yates - 06007403

My Commission Expires: 07/31/10




Tracy e-mail 6/26/07