

District I  
1625 N. French Dr., Hobbs, NM 88240  
District II  
1301 W. Grand Avenue, Artesia, NM 88210  
District III  
1000 Rio Brazos Road, Aztec, NM 87410  
District IV  
1220 S. St. Francis Dr., Santa Fe, NM 87505

State of New Mexico  
Energy Minerals and Natural Resources

Oil Conservation Division  
1220 South St. Francis Dr.  
Santa Fe, NM 87505

For drilling and production facilities, submit to appropriate NMOCD District Office.  
For downstream facilities, submit to Santa Fe office

Form C-144  
June 1, 2004

**Pit or Below-Grade Tank Registration or Closure**

Is pit or below-grade tank covered by a "general plan"? Yes ☒ No ☐

Type of action: Registration of a pit or below-grade tank ☐ Closure of a pit or below-grade tank ☒

Operator: BP AMERICA PROD. CO. Telephone: (505)-326-9200 e-mail address: \_\_\_\_\_  
Address: 200 ENERGY COURT, FARMINGTON, NM 87410  
Facility or well name: ROELOFS A #3 API #: 30-045- 08581 U/L or Qtr/Qtr A Sec 9 T 29N R 8W  
County: SAN JUAN Latitude 36.74464 Longitude 107.67534 NAD: 1927 ☐ 1983 ☒ Surface Owner Federal ☒ State ☐ Private ☐ Indian ☐

**RCVD APR5'07**

<b>Pit</b>	<b>Below-grade tank</b>	
Type: Drilling <input type="checkbox"/> Production <input checked="" type="checkbox"/> Disposal <input type="checkbox"/> BLOW Workover <input type="checkbox"/> Emergency <input type="checkbox"/> Lined <input checked="" type="checkbox"/> Unlined <input type="checkbox"/> STEEL TANK Liner type: Synthetic <input type="checkbox"/> Thickness _____ mil Clay <input type="checkbox"/> Pit Volume _____ bbl	Volume: _____ bbl Type of fluid: _____ Construction material: <u>N/A</u> Double-walled, with leak detection? Yes <input type="checkbox"/> If not, explain why not. _____	<b>OIL CONS. DIV.</b> <b>DIST. 3</b>
Depth to ground water (vertical distance from bottom of pit to seasonal high water elevation of ground water.)	Less than 50 feet 50 feet or more, but less than 100 feet 100 feet or more	(20 points) (10 points) <b>0</b> ( 0 points)
Wellhead protection area: (Less than 200 feet from a private domestic water source, or less than 1000 feet from all other water sources.)	Yes No	(20 points) ( 0 points) <b>0</b>
Distance to surface water: (horizontal distance to all wetlands, playas, irrigation canals, ditches, and perennial and ephemeral watercourses.)	Less than 200 feet 200 feet or more, but less than 1000 feet 1000 feet or more	(20 points) (10 points) <b>0</b> ( 0 points)
<b>Ranking Score (Total Points)</b>		<b>0</b>

**If this is a pit closure:** (1) attach a diagram of the facility showing the pit's relationship to other equipment and tanks. (2) Indicate disposal location: (check the onsite box if you are burying in place) onsite ☒ offsite ☐ If offsite, name of facility \_\_\_\_\_. (3) Attach a general description of remedial action taken including remediation start date and end date. (4) Groundwater encountered: No ☒ Yes ☐ If yes, show depth below ground surface \_\_\_\_\_ ft. and attach sample results. (5) Attach soil sample results and a diagram of sample locations and excavations.

Additional Comments PIT LOCATED APPROXIMATELY 57 FT. N30W FROM WELL HEAD.

PIT EXCAVATION: WIDTH N/A ft., LENGTH N/A ft., DEPTH N/A ft.

PIT REMEDIATION: CLOSE AS IS: ☒ LANDFARM: ☐ COMPOST: ☐ STOCKPILE: ☐ OTHER ☐ (explain)

Cubic yards: N/A

I hereby certify that the information above is true and complete to the best of my knowledge and belief. I further certify that the above-described pit or below-grade tank has been/will be constructed or closed according to NMOCD guidelines ☒, a general permit ☐, or an alternative OCD-approved plan ☒.

Date: 11/27/06

Printed Name/Title Jeff Blagg - P.E. # 11607

Signature [Signature]

Your certification and NMOCD approval of this application/closure does not relieve the operator of liability should the contents of the pit or tank contaminate ground water or otherwise endanger public health or the environment. Nor does it relieve the operator of its responsibility for compliance with any other federal, state, or local laws and/or regulations.

Deputy Oil & Gas Inspector,  
District #3

Approval.

Printed Name/Title \_\_\_\_\_

Signature [Signature]

Date. AUG 02 2007

2

# ENVIROTECH LABS

PRACTICAL SOLUTIONS FOR A BETTER TOMORROW

## EPA METHOD 8015 Modified Nonhalogenated Volatile Organics Total Petroleum Hydrocarbons

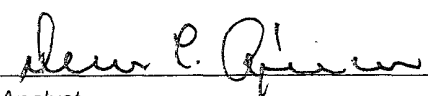
Client:	Blagg / BP	Project #:	94034-010
Sample ID:	5-Point @ 9'	Date Reported:	11-25-06
Laboratory Number:	39230	Date Sampled:	11-14-06
Chain of Custody No:	14728	Date Received:	11-17-06
Sample Matrix:	Soil	Date Extracted:	11-21-06
Preservative:	Cool	Date Analyzed:	11-25-06
Condition:	Cool and Intact	Analysis Requested:	8015 TPH


Parameter	Concentration (mg/Kg)	Det. Limit (mg/Kg)
Gasoline Range (C5 - C10)	5.7	0.2
Diesel Range (C10 - C28)	27.5	0.1
Total Petroleum Hydrocarbons	33.2	0.2

ND - Parameter not detected at the stated detection limit.

References: Method 8015B, Nonhalogenated Volatile Organics, Test Methods for Evaluating Solid Waste, SW-846, USEPA, December 1996.

Comments: **Roelofs A #3 Blow Pit**

  
Analyst

  
Review

# ENVIROTECH LABS

Practical Solutions for a Better Tomorrow

## EPA METHOD 8021 AROMATIC VOLATILE ORGANICS

Client:	Blagg / BP	Project #:	94034-010
Sample ID:	5-Point @ 9'	Date Reported:	11-25-06
Laboratory Number:	39230	Date Sampled:	11-14-06
Chain of Custody:	14728	Date Received:	11-17-06
Sample Matrix:	Soil	Date Analyzed:	11-25-06
Preservative:	Cool	Date Extracted:	11-21-06
Condition:	Cool & Intact	Analysis Requested:	BTEX

Parameter	Concentration (ug/Kg)	Det. Limit (ug/Kg)
Benzene	ND	1.8
Toluene	112	1.7
Ethylbenzene	76.6	1.5
p,m-Xylene	170	2.2
o-Xylene	47.4	1.0
Total BTEX	406	


ND - Parameter not detected at the stated detection limit.


Surrogate Recoveries:	Parameter	Percent Recovery
	Fluorobenzene	99.0 %
	1,4-difluorobenzene	99.0 %
	Bromochlorobenzene	99.0 %

References: Method 5030B, Purge-and-Trap, Test Methods for Evaluating Solid Waste, SW-846, USEPA, December 1996.

Method 8021B, Aromatic Volatile Organics, Test Methods for Evaluating Solid Waste, SW-846, USEPA, December 1996.

Comments: Roelofs A #3 Blow Pit

  
Analyst

  
Review

# ENVIROTECH LABS

PRACTICAL SOLUTIONS FOR A BETTER TOMORROW

## Chloride

Client:	Blagg / BP	Project #:	94034-010
Sample ID:	5-Point @ 9'	Date Reported:	11-25-06
Lab ID#:	39230	Date Sampled:	11-14-06
Sample Matrix:	Soil	Date Received:	11-17-06
Preservative:	Cool	Date Analyzed:	11-22-06
Condition:	Cool and Intact	Chain of Custody:	14728


Parameter	Concentration (mg/Kg)
-----------	-----------------------

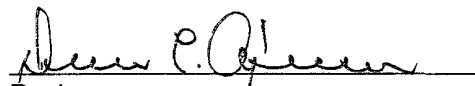
Total Chloride

84.0

Reference: Standard Methods For The Examination of Water And Waste Water", 18th ed., 1992.

Comments: **Roelofs A #3 Blow Pit**

  
Analyst

  
Review

## 14728

san juan reproduction 578-129

# ENVIROTECH LABS

PRACTICAL SOLUTIONS FOR A BETTER TOMORROW

## EPA Method 8015 Modified Nonhalogenated Volatile Organics Total Petroleum Hydrocarbons

### Quality Assurance Report

Client:	QA/QC	Project #:	N/A
Sample ID:	11-25-06 QA/QC	Date Reported:	11-25-06
Laboratory Number:	39221	Date Sampled:	N/A
Sample Matrix:	Methylene Chloride	Date Received:	N/A
Preservative:	N/A	Date Analyzed:	11-25-06
Condition:	N/A	Analysis Requested:	TPH

	I-Cal Date	I-Cal RF	C-Cal RF	% Difference	Accept Range
Gasoline Range C5 - C10	07-11-05	1.0044E+003	1.0054E+003	0.10%	0 - 15%
Diesel Range C10 - C28	07-11-05	9.9732E+002	9.9932E+002	0.20%	0 - 15%

Blank Conc. (mg/L - mg/Kg)	Concentration	Detection Limit
Gasoline Range C5 - C10	ND	0.2
Diesel Range C10 - C28	ND	0.1
Total Petroleum Hydrocarbons	ND	0.2

Duplicate Conc. (mg/Kg)	Sample	Duplicate	% Difference	Accept Range
Gasoline Range C5 - C10	ND	ND	0.0%	0 - 30%
Diesel Range C10 - C28	ND	ND	0.0%	0 - 30%


Spike Conc. (mg/Kg)	Sample	Spike Added	Spike Result	% Recovery	Accept Range
Gasoline Range C5 - C10	ND	250	250	100.0%	75 - 125%
Diesel Range C10 - C28	ND	250	250	100.0%	75 - 125%

ND - Parameter not detected at the stated detection limit.

References: Method 8015B, Nonhalogenated Volatile Organics, Test Methods for Evaluating Solid Waste, SW-846, USEPA, December 1996.

Comments: QA/QC for Samples 39221 - 39230

  
Analyst

  
Review

# ENVIROTECH LABS

PRACTICAL SOLUTIONS FOR A BETTER TOMORROW

## EPA METHOD 8021 AROMATIC VOLATILE ORGANICS

Client:	N/A	Project #:	N/A
Sample ID:	11-25-BTEX QA/QC	Date Reported:	11-25-06
Laboratory Number:	39221	Date Sampled:	N/A
Sample Matrix:	Soil	Date Received:	N/A
Preservative:	N/A	Date Analyzed:	11-25-06
Condition:	N/A	Analysis:	BTEX

Calibration and Detection Limits (ug/L)	I-Cal RF:	C-Cal RF:	%Diff:	Blank Conc	Detect. Limit
--	-----------	-----------	--------	---------------	------------------

Benzene	3.9212E+007	3.9291E+007	0.2%	ND	0.2
Toluene	6.6986E+007	6.7120E+007	0.2%	ND	0.2
Ethylbenzene	3.3341E+007	3.3408E+007	0.2%	ND	0.2
p,m-Xylene	1.2654E+008	1.2680E+008	0.2%	ND	0.2
o-Xylene	6.1775E+007	6.1899E+007	0.2%	ND	0.1

Duplicate Conc. (ug/Kg)	Sample	Duplicate	%Diff:	Accept Range	Detect. Limit
-------------------------	--------	-----------	--------	--------------	---------------

Benzene	ND	ND	0.0%	0 - 30%	1.8
Toluene	ND	ND	0.0%	0 - 30%	1.7
Ethylbenzene	12.4	12.4	0.0%	0 - 30%	1.5
p,m-Xylene	57.1	57.0	0.2%	0 - 30%	2.2
o-Xylene	19.2	19.1	0.5%	0 - 30%	1.0


Spike Conc. (ug/Kg)	Sample	Amount Spiked	Spiked Sample	% Recovery	Accept Range
---------------------	--------	---------------	---------------	------------	--------------


Benzene	ND	50.0	49.9	99.8%	39 - 150
Toluene	ND	50.0	50.0	100.0%	46 - 148
Ethylbenzene	12.4	50.0	62.3	99.8%	32 - 160
p,m-Xylene	57.1	100	157	99.9%	46 - 148
o-Xylene	19.2	50.0	69.2	100.0%	46 - 148

ND - Parameter not detected at the stated detection limit

References: Method 5030B, Purge-and-Trap, Test Methods for Evaluating Solid Waste, SW-846, USEPA, December 1996.  
Method 8021B, Aromatic and Halogenated Volatiles by Gas Chromatography Using Photoionization and/or Electrolytic Conductivity Detectors, SW-846, USEPA December 1996

Comments: QA/QC for Samples 39221 - 39230

  
Analyst

  
Review