

District I
1625 N. French Dr., Hobbs, NM 88240
District II
1301 W. Grand Avenue, Artesia, NM 88210
District III
1000 Rio Brazos Road, Aztec, NM 87410
District IV
1220 S. St. Francis Dr., Santa Fe, NM 87505

State of New Mexico
Energy Minerals and Natural Resources

Form C-144
June 1, 2004

Oil Conservation Division
1220 South St. Francis Dr.
Santa Fe, NM 87505

For drilling and production facilities, submit to appropriate NMOCD District Office.
For downstream facilities, submit to Santa Fe office

Pit or Below-Grade Tank Registration or Closure

Is pit or below-grade tank covered by a "general plan"? Yes ☒ No ☐

Type of action: Registration of a pit or below-grade tank ☐ Closure of a pit or below-grade tank ☒

Operator: BP AMERICA PROD. CO. Telephone: (505)-326-9200 e-mail address: _____
Address: 200 ENERGY COURT, FARMINGTON, NM 87410
Facility or well name: ATLANTIC B LS #14 API #: 30-045- 21305 U/L or Qtr/Qtr L Sec 5 T 30N R 10W
County: SAN JUAN Latitude 36.83738 Longitude 107.91067 NAD: 1927 ☐ 1983 ☒ Surface Owner Federal ☒ State ☐ Private ☐ Indian ☐

Pit	Below-grade tank	
Type: Drilling <input type="checkbox"/> Production <input type="checkbox"/> Disposal <input checked="" type="checkbox"/> <u>SEPARATOR</u> Workover <input type="checkbox"/> Emergency <input type="checkbox"/> Lined <input type="checkbox"/> Unlined <input checked="" type="checkbox"/> Liner type: Synthetic <input type="checkbox"/> Thickness _____ mil Clay <input type="checkbox"/> Pit Volume _____ bbl	Volume: _____ bbl Type of fluid: <u>N/A</u> Construction material: <u>N/A</u> Double-walled, with leak detection? Yes <input type="checkbox"/> If not, explain why not. <u>DIST. 3</u>	RCVD APR 5 '07 OIL CONS. DIV.
Depth to ground water (vertical distance from bottom of pit to seasonal high water elevation of ground water.)	Less than 50 feet (20 points) 50 feet or more, but less than 100 feet (10 points) 100 feet or more (0 points)	0
Wellhead protection area: (Less than 200 feet from a private domestic water source, or less than 1000 feet from all other water sources.)	Yes (20 points) No (0 points)	0
Distance to surface water: (horizontal distance to all wetlands, playas, irrigation canals, ditches, and perennial and ephemeral watercourses.)	Less than 200 feet (20 points) 200 feet or more, but less than 1000 feet (10 points) 1000 feet or more (0 points)	0
Ranking Score (Total Points)		0

If this is a pit closure: (1) attach a diagram of the facility showing the pit's relationship to other equipment and tanks. (2) Indicate disposal location: (check the onsite box if you are burying in place) onsite ☐ offsite ☒ If offsite, name of facility BP CROUCH MESA LF. (3) Attach a general description of remedial action taken including remediation start date and end date. (4) Groundwater encountered: No ☒ Yes ☐ If yes, show depth below ground surface _____ ft. and attach sample results. (5)

Attach soil sample results and a diagram of sample locations and excavations.

Additional Comments	<u>PIT LOCATED APPROXIMATELY 24 FT. S85E FROM WELL HEAD.</u>
PIT EXCAVATION: WIDTH	<u>18 ft., LENGTH 18 ft., DEPTH 16 ft.</u>
PIT REMEDIATION: CLOSE AS IS: <input type="checkbox"/> LANDFARM: <input type="checkbox"/> COMPOST: <input type="checkbox"/> STOCKPILE: <input type="checkbox"/> OTHER <input checked="" type="checkbox"/> EXCAVATE	
Cubic yards:	<u>175</u>
BEDROCK BOTTOM	

I hereby certify that the information above is true and complete to the best of my knowledge and belief. I further certify that the above-described pit or below-grade tank has been/will be constructed or closed according to NMOCD guidelines ☒, a general permit ☐, or an alternative OCD-approved plan ☒.

Date: 01/06/06

Printed Name/Title Jeff Blagg - P.E. # 11607 Signature Jeff Blagg

Your certification and NMOCD approval of this application/closure does not relieve the operator of liability should the contents of the pit or tank contaminate ground water or otherwise endanger public health or the environment. Nor does it relieve the operator of its responsibility for compliance with any other federal, state, or local laws and/or regulations.

Approval: Deputy Oil & Gas Inspector Signature B. D. Bell Date: AUG 09 2007
Printed Name/Title District #3

CLIENT: <u>BP</u>	BLAGG ENGINEERING, INC. P.O. BOX 87, BLOOMFIELD, NM 87413 (505) 632-1199	LOCATION NO: <u>81739</u> COCR NO: <u>15305</u>																																																			
FIELD REPORT: PIT CLOSURE VERIFICATION		PAGE No: <u>1</u> of <u>1</u>																																																			
LOCATION: NAME: <u>ATLANTIC B LS</u> WELL#: <u>14</u> TYPE: <u>SEP</u> QUAD/UNIT: <u>L</u> SEC: <u>5</u> TWP: <u>30N</u> RNG: <u>10W</u> PM: <u>NM</u> CNTY: <u>SJ</u> ST: <u>NM</u> QTR/FOOTAGE: <u>1470 FSL x 1180 FUL</u> ^{NW1/4} CONTRACTOR: <u>Pxs (Fernando)</u>		DATE STARTED <u>12-30-05</u> DATE FINISHED: <u>1-3-06</u> ENVIRONMENTAL SPECIALIST: <u>JCB</u>																																																			
EXCAVATION APPROX. <u>18</u> FT. x <u>18</u> FT. x <u>16</u> FT. DEEP. CUBIC YARDAGE: <u>175 ±</u>																																																					
DISPOSAL FACILITY: <u>BP CROUCH MESA L.F.</u> REMEDIATION METHOD: <u>EXCAVATE</u>																																																					
LAND USE: <u>RANGE-BLM</u> LEASE: <u>SF-080917</u> FORMATION: <u>PC</u>																																																					
FIELD NOTES & REMARKS: PIT LOCATED APPROXIMATELY <u>24</u> FT. <u>S85E</u> FROM WELLHEAD.																																																					
DEPTH TO GROUNDWATER: <u>>100</u> NEAREST WATER SOURCE: <u>>1000</u> NEAREST SURFACE WATER: <u>>1000</u>																																																					
NMOCD RANKING SCORE: <u>0</u> NMOCD TPH CLOSURE STD: <u>5000</u> PPM																																																					
SOIL AND EXCAVATION DESCRIPTION:																																																					
SOIL TYPE: SAND / <u>SILTY SAND</u> / SILT / SILTY CLAY / CLAY / GRAVEL / <u>OTHER</u> <u>Bedrock S.S. @ 16'</u> SOIL COLOR: _____ COHESION (ALL OTHERS): NON COHESIVE / <u>SLIGHTLY COHESIVE</u> / COHESIVE / HIGHLY COHESIVE CONSISTENCY (NON COHESIVE SOILS): LOOSE / <u>FIRM</u> / DENSE / VERY DENSE PLASTICITY (CLAYS): NON PLASTIC / SLIGHTLY PLASTIC / COHESIVE / MEDIUM PLASTIC / HIGHLY PLASTIC DENSITY (COHESIVE CLAYS & SILTS): SOFT / FIRM / STIFF / VERY STIFF / HARD MOISTURE: DRY / SLIGHTLY MOIST / <u>MOIST</u> / WET / SATURATED / SUPER SATURATED DISCOLORATION/STAINING OBSERVED: <u>YES</u> / NO EXPLANATION - _____ HC ODOR DETECTED: <u>YES</u> / NO EXPLANATION - _____ SAMPLE TYPE GRAB / <u>COMPOSITE</u> # OF PTS. <u>4</u> ADDITIONAL COMMENTS: <u>12'x12'x3' Deep Earthen Pit. Sides x Base</u> <u>Bedrock Bottom</u> <u>Black w/ HC IMPACTS, USE TRACKHOE TO REMOVE IMPACTED SOILS TO</u> <u>Bedrock SANDSTONE @ 16'</u>																																																					
FIELD 418.1 CALCULATIONS																																																					
SCALE	<table border="1" style="width:100%; border-collapse: collapse;"> <thead> <tr> <th>SAMP. TIME</th> <th>SAMP. ID</th> <th>LAB NO.</th> <th>WEIGHT (g)</th> <th>mL FREON</th> <th>DILUTION</th> <th>READING</th> <th>CALC. (ppm)</th> </tr> </thead> <tbody> <tr><td> </td><td> </td><td> </td><td> </td><td> </td><td> </td><td> </td><td> </td></tr> <tr><td> </td><td> </td><td> </td><td> </td><td> </td><td> </td><td> </td><td> </td></tr> <tr><td> </td><td> </td><td> </td><td> </td><td> </td><td> </td><td> </td><td> </td></tr> </tbody> </table>		SAMP. TIME	SAMP. ID	LAB NO.	WEIGHT (g)	mL FREON	DILUTION	READING	CALC. (ppm)																																											
SAMP. TIME	SAMP. ID	LAB NO.	WEIGHT (g)	mL FREON	DILUTION	READING	CALC. (ppm)																																														
0 9 FT																																																					
N																																																					
PIT PERIMETER	PIT PROFILE																																																				
	<table border="1" style="width:100%; border-collapse: collapse;"> <thead> <tr> <th colspan="2">OVM READING</th> </tr> <tr> <th>SAMPLE ID</th> <th>FIELD HEADSPACE (ppm)</th> </tr> </thead> <tbody> <tr><td>1 @</td><td> </td></tr> <tr><td>2 @</td><td> </td></tr> <tr><td>3 @</td><td> </td></tr> <tr><td>4 @</td><td> </td></tr> <tr><td>4 POINT</td><td>33</td></tr> <tr><td>COMPOSITE</td><td> </td></tr> <tr><td>@ 16'</td><td> </td></tr> <tr><td> </td><td> </td></tr> <tr><td> </td><td> </td></tr> <tr><td> </td><td> </td></tr> </tbody> </table> <table border="1" style="width:100%; border-collapse: collapse;"> <thead> <tr> <th colspan="3">LAB SAMPLES</th> </tr> <tr> <th>SAMPLE ID</th> <th>ANALYSIS</th> <th>TIME</th> </tr> </thead> <tbody> <tr><td>4-POINT</td><td>TPH</td><td>0900</td></tr> <tr><td> </td><td>BTEX</td><td>1/3/06</td></tr> <tr><td> </td><td>CL-</td><td> </td></tr> <tr><td> </td><td> </td><td> </td></tr> <tr><td> </td><td> </td><td> </td></tr> <tr><td> </td><td> </td><td> </td></tr> <tr><td> </td><td> </td><td> </td></tr> </tbody> </table>	OVM READING		SAMPLE ID	FIELD HEADSPACE (ppm)	1 @		2 @		3 @		4 @		4 POINT	33	COMPOSITE		@ 16'								LAB SAMPLES			SAMPLE ID	ANALYSIS	TIME	4-POINT	TPH	0900		BTEX	1/3/06		CL-														
OVM READING																																																					
SAMPLE ID	FIELD HEADSPACE (ppm)																																																				
1 @																																																					
2 @																																																					
3 @																																																					
4 @																																																					
4 POINT	33																																																				
COMPOSITE																																																					
@ 16'																																																					
LAB SAMPLES																																																					
SAMPLE ID	ANALYSIS	TIME																																																			
4-POINT	TPH	0900																																																			
	BTEX	1/3/06																																																			
	CL-																																																				
P.D. = PIT DEPRESSION, B.G. = BELOW GRADE; B = BELOW T.H. = TEST HOLE; ~ = APPROX., T.B. = TANK BOTTOM																																																					
TRAVEL NOTES: CALLOUT: _____ ONSITE: <u>12-30-05 / 1-3-06</u>																																																					

ENVIROTECH LABS

PRACTICAL SOLUTIONS FOR A BETTER TOMORROW

EPA METHOD 8015 Modified Nonhalogenated Volatile Organics Total Petroleum Hydrocarbons

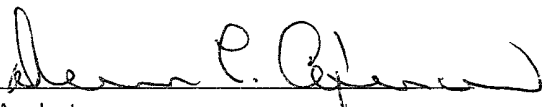
Client:	Blagg / BP	Project #:	94034-010
Sample ID:	4-Point Composite @ 16'	Date Reported:	01-06-06
Laboratory Number:	35644	Date Sampled:	01-03-06
Chain of Custody No:	15305	Date Received:	01-05-06
Sample Matrix:	Soil	Date Extracted:	01-05-06
Preservative:	Cool	Date Analyzed:	01-06-06
Condition:	Cool and Intact	Analysis Requested:	8015 TPH

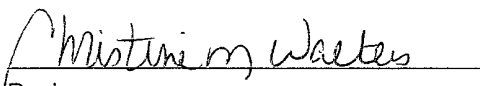
Parameter	Concentration (mg/Kg)	Det. Limit (mg/Kg)
Gasoline Range (C5 - C10)	3.2	0.2
Diesel Range (C10 - C28)	0.4	0.1
Total Petroleum Hydrocarbons	3.6	0.2

ND - Parameter not detected at the stated detection limit.

References: Method 8015B, Nonhalogenated Volatile Organics, Test Methods for Evaluating Solid Waste, SW-846, USEPA, December 1996.

Comments: **Atlantic B LS 14 Sep Pit.**


Analyst


Review

ENVIROTECH LABS

PRACTICAL SOLUTIONS FOR A BETTER TOMORROW

EPA METHOD 8021 AROMATIC VOLATILE ORGANICS

Client:	Blagg / BP	Project #:	94034-010
Sample ID:	4-Point Composite @ 16'	Date Reported:	01-06-06
Laboratory Number:	35644	Date Sampled:	01-03-06
Chain of Custody:	15305	Date Received:	01-05-06
Sample Matrix:	Soil	Date Analyzed:	01-06-06
Preservative:	Cool	Date Extracted:	01-05-06
Condition:	Cool & Intact	Analysis Requested:	BTEX

Parameter	Concentration (ug/Kg)	Det. Limit (ug/Kg)
Benzene	ND	1.8
Toluene	149	1.7
Ethylbenzene	868	1.5
p,m-Xylene	833	2.2
o-Xylene	114	1.0
Total BTEX	1,960	

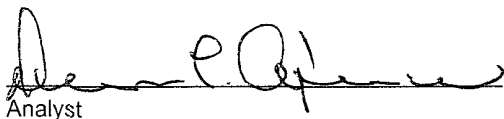
ND - Parameter not detected at the stated detection limit.


Surrogate Recoveries:	Parameter	Percent Recovery
	Fluorobenzene	98.0 %
	1,4-difluorobenzene	98.0 %
	Bromochlorobenzene	98.0 %

References: Method 5030B, Purge-and-Trap, Test Methods for Evaluating Solid Waste, SW-846, USEPA, December 1996.

Method 8021B, Aromatic Volatile Organics, Test Methods for Evaluating Solid Waste, SW-846, USEPA, December 1996.

Comments: Atlantic B LS 14 Sep Pit.


Analyst


Review

ENVIROTECH LABS

PRACTICAL SOLUTIONS FOR A BETTER TOMORROW

Chloride

Client:	Blagg / BP	Project #:	94034-010
Sample ID:	4-Point Composite @ 16'	Date Reported:	01-06-06
Lab ID#:	35644	Date Sampled:	01-03-06
Sample Matrix:	Soil	Date Received:	01-05-06
Preservative:	Cool	Date Analyzed:	01-06-06
Condition:	Cool and Intact	Chain of Custody:	15305

Parameter

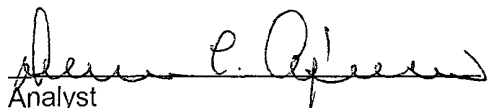
Concentration (mg/Kg)

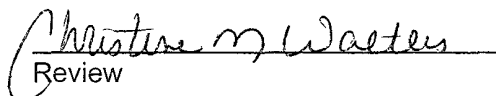
Total Chloride

27.8

Reference: Standard Methods For The Examination of Water And Waste Water", 18th ed., 1992.

Comments: **Atlantic B LS 14 Sep Pit.**


Analyst


Review

15305

san juan reproduction 578-129

ENVIROTECH LABS

PRACTICAL SOLUTIONS FOR A BETTER TOMORROW

EPA Method 8015 Modified Nonhalogenated Volatile Organics Total Petroleum Hydrocarbons

Quality Assurance Report

Client:	QA/QC	Project #:	N/A
Sample ID:	01-06-06 QA/QC	Date Reported:	01-06-06
Laboratory Number:	35638	Date Sampled:	N/A
Sample Matrix:	Methylene Chloride	Date Received:	N/A
Preservative:	N/A	Date Analyzed:	01-06-06
Condition:	N/A	Analysis Requested:	TPH

	I-Cal Date	I-Cal RF	C-Cal RF	% Difference	Accept. Range
Gasoline Range C5 - C10	02-04-05	9.9753E+002	9.9853E+002	0.10%	0 - 15%
Diesel Range C10 - C28	02-04-05	9.9710E+002	9.9910E+002	0.20%	0 - 15%

Blank Conc. (mg/L - mg/Kg)	Concentration	Detection Limit
Gasoline Range C5 - C10	ND	0.2
Diesel Range C10 - C28	ND	0.1
Total Petroleum Hydrocarbons	ND	0.2

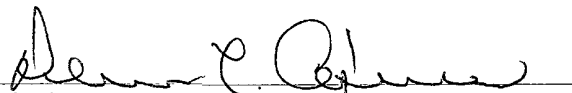
Duplicate Conc. (mg/Kg)	Sample	Duplicate	% Difference	Accept. Range
Gasoline Range C5 - C10	282	284	0.9%	0 - 30%
Diesel Range C10 - C28	648	650	0.3%	0 - 30%

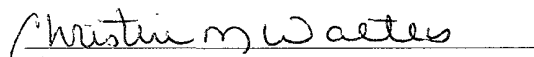
Spike Conc. (mg/Kg)	Sample	Spike Added	Spike Result	% Recovery	Accept. Range
Gasoline Range C5 - C10	282	250	531	99.9%	75 - 125%
Diesel Range C10 - C28	648	250	897	99.9%	75 - 125%

ND - Parameter not detected at the stated detection limit.

References: Method 8015B, Nonhalogenated Volatile Organics, Test Methods for Evaluating Solid Waste, SW-846, USEPA, December 1996.

Comments: QA/QC for Samples 35638 - 35639, 35641 - 35642, 35644 - 35649.


Analyst


Review

ENVIROTECH LABS

PRACTICAL SOLUTIONS FOR A BETTER TOMORROW

EPA METHOD 8021 AROMATIC VOLATILE ORGANICS

Client:	N/A	Project #:	N/A
Sample ID:	01-06-BTEX QA/QC	Date Reported:	01-06-06
Laboratory Number:	35638	Date Sampled:	N/A
Sample Matrix:	Soil	Date Received:	N/A
Preservative:	N/A	Date Analyzed:	01-06-06
Condition:	N/A	Analysis:	BTEX

Calibration and Detection Limits (ug/L)	I-Cal RF:	C-Cal RF:	%Diff:	Blank Conc	Detect Limit
		Accept Range	0 - 15%		
Benzene	1.8414E+007	1.8451E+007	0.2%	ND	0.2
Toluene	5.3198E+007	5.3305E+007	0.2%	ND	0.2
Ethylbenzene	4.1896E+007	4.1980E+007	0.2%	ND	0.2
p,m-Xylene	8.5471E+007	8.5642E+007	0.2%	ND	0.2
o-Xylene	4.1039E+007	4.1122E+007	0.2%	ND	0.1

Duplicate Conc. (ug/Kg)	Sample	Duplicate	%Diff	Accept Range	Detect. Limit
Benzene	31.0	31.0	0.0%	0 - 30%	1.8
Toluene	235	234	0.2%	0 - 30%	1.7
Ethylbenzene	794	793	0.1%	0 - 30%	1.5
p,m-Xylene	3,830	3,820	0.3%	0 - 30%	2.2
o-Xylene	637	636	0.1%	0 - 30%	1.0

Spike Conc. (ug/Kg)	Sample	Amount Spiked	Spiked Sample	% Recovery	Accept Range
Benzene	31.0	50.0	80.9	99.9%	39 - 150
Toluene	235	50.0	284	99.8%	46 - 148
Ethylbenzene	794	50.0	842	99.8%	32 - 160
p,m-Xylene	3,830	100	3,920	99.7%	46 - 148
o-Xylene	637	50.0	686	99.8%	46 - 148

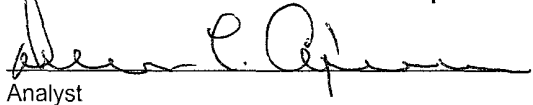
ND - Parameter not detected at the stated detection limit.


References.

Method 5030B, Purge-and-Trap, Test Methods for Evaluating Solid Waste, SW-846, USEPA, December 1996.

Method 8021B, Aromatic and Halogenated Volatiles by Gas Chromatography Using Photoionization and/or Electrolytic Conductivity Detectors, SW-846, USEPA December 1996

Comments: QA/QC for Samples 35638, 35641 - 35642, 35644 - 35648.


Analyst


Review