

Submit 3 Copies To Appropriate District Office
District I
1625 N. French Dr., Hobbs, NM 88240
District II
1301 W. Grand Ave., Artesia, NM 88210
District III
1000 Rio Brazos Rd., Aztec, NM 87410
District IV
1220 S. St. Francis Dr., Santa Fe, NM 87505

State of New Mexico
Energy, Minerals and Natural Resources

Form C-103
May 27, 2004

OIL CONSERVATION DIVISION
1220 South St. Francis Dr.
Santa Fe, NM 87505

WELL API NO.

30-045-23007

5. Indicate Type of Lease

STATE ☐ FEE ☒

6. State Oil & Gas Lease No.

7. Lease Name or Unit Agreement Name

TAFOYA

8. Well Number #1A

9. OGRID Number 17352

10. Pool name or Wildcat

BASIN DK/BLANCO MV/BASIN FC

SUNDRY NOTICES AND REPORTS ON WELLS
(DO NOT USE THIS FORM FOR PROPOSALS TO DRILL OR TO DEEPEN OR PLUG BACK TO A DIFFERENT RESERVOIR. USE "APPLICATION FOR PERMIT" (FORM C-101) FOR SUCH PROPOSALS.)

1. Type of Well: Oil Well ☐ Gas Well ☒ Other

Name of Operator

PATINA SAN JUAN, INC.

3. Address of Operator

5802 US HIGHWAY 64, FARMINGTON, NM 87401

4. Well Location

Unit Letter **F** **1980** feet from the **NORTH** line and **1850** feet from the **WEST** line

Section **35** Township **32N** Range **13W** NMPM **SAN JUAN COUNTY**

11. Elevation (Show whether DR, RKB, RT, GR, etc.)

5987' GR

Pit or Below-grade Tank Application ☒ or Closure ☐

Pit type **P&A wash tank** Depth to Groundwater **>100'** Distance from nearest fresh water well **>1000'** Distance from nearest surface water **>1000'**

Pit Liner Thickness: **12** mil Below-Grade Tank: Volume **80** bbls; Construction Material **reinforced polyethylene plastic**

12. Check Appropriate Box to Indicate Nature of Notice, Report or Other Data

NOTICE OF INTENTION TO:

PERFORM REMEDIAL WORK ☐ PLUG AND ABANDON ☐

TEMPORARILY ABANDON ☐ CHANGE PLANS ☐

PULL OR ALTER CASING ☐ MULTIPLE COMPL ☐

OTHER: **PIT PERMIT APPLICATION** ☒

SUBSEQUENT REPORT OF:

REMEDIAL WORK ☐ ALTERING CASING ☐

COMMENCE DRILLING OPNS. ☐ P AND A ☐

CASING/CEMENT JOB ☐

OTHER: ☐

13. Describe proposed or completed operations. (Clearly state all pertinent details, and give pertinent dates, including estimated date of starting any proposed work). SEE RULE 1103. For Multiple Completions: Attach wellbore diagram of proposed completion or recompletion.

P & A PIT APPLICATION

PROPOSED: LINED WASH PIT FOR CEMENT ON THE PLUGGING AND ABANDONMENT OF A NATURAL GAS WELL. 10' X 10' X wide and 6' deep

SEE ATTACHED PIT DIAGRAM

RCVD SEP 18 '07
OIL CONS. DIV.
DIST. 3

I hereby certify that the information above is true and complete to the best of my knowledge and belief. I further certify that any pit or below-grade tank has been/will be constructed or closed according to NMOCD guidelines ☒, a general permit ☐ or an (attached) alternative OCD-approved plan ☐.

SIGNATURE _____ TITLE **San Juan District Manager** DATE **09/17/2007**

Type or print name **BILLIE MAEZ**

E-mail address: **bmaez@nobleenergyinc.com** Telephone No. **505-632-8056**

For State Use Only

APPROVED BY: 

TITLE **Deputy Oil & Gas Inspector,**


District #3

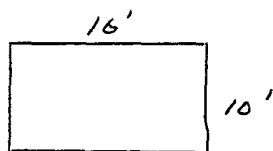
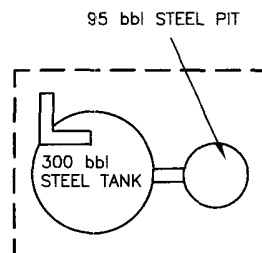
DATE

SEP 18 2007

Conditions of Approval (if any):




CATHODIC UNIT




Temp. Work Pit (Lined & Fenced)



METER RUN


LEGEND



WELL HEAD

----- BERM



PATINA OIL & GAS CORPORATION

TAFOYA 1-A
SAN JUAN CO. NEW MEXICO
SEC. 35 T32N R13W



DIRECTION OF FLOW