

District I
1625 N French Dr , Hobbs, NM 88240
District II
1301 W Grand Avenue, Artesia, NM 88210
District III
1000 Rio Brazos Rd , Aztec, NM 87410
District IV
1220 S St Francis Dr., Santa Fe, NM 87505

State of New Mexico
Energy, Minerals & Natural Resources

Form C-104
Revised June 10, 2003

OIL CONSERVATION DIVISION
1220 South St. Francis Dr.
Santa Fe, NM 87505

Submit to Appropriate District Office
5 Copies

☐ AMENDED REPORT

I. REQUEST FOR ALLOWABLE AND AUTHORIZATION TO TRANSPORT

¹ Operator name and Address XTO ENERGY INC. 382 CR 3100 AZTEC, NM 87410		² OGRID Number 5380
		³ Reason for Filing Code/Effective Date NEW DRILL
⁴ API Number 30-0 45-34032	⁵ Pool Name BASIN FRUITLAND COAL	⁶ Pool Code 71629
⁷ Property Code 36166	⁸ Property Name LUNT FC	⁹ Well Number #7

II. ¹⁰ Surface Location

UL or lot no A	Section 7	Township 30N	Range 13W	Lot Idn	Feet from the 1175	North/South Line NORTH	Feet from the 880	East/West line EAST	County SAN JUAN
--------------------------	---------------------	------------------------	---------------------	---------	------------------------------	----------------------------------	-----------------------------	-------------------------------	---------------------------

¹¹ Bottom Hole Location

UL or lot no	Section	Township	Range	Lot Idn	Feet from the	North/South Line	Feet from the	East/West line	County
¹² Lse Code	¹³ Producing Method Code	¹⁴ Gas Connection Date	¹⁵ C-129 Permit Number	¹⁶ C-129 Effective Date	¹⁷ C-129 Expiration Date				

III. Oil and Gas Transporters

¹⁸ Transporter OGRID	¹⁹ Transporter Name and Address	²⁰ POD	²¹ O/G	²² POD ULSTR Location and Description
25244	WILLIAMS FIELD SERVICES 295 CHIPETA WAY SALT LAKE CITY, UT 84158		G	RCVD SEP 17 '07 OIL CONS. DIV.
9018	GIANT REFINERY 50 ROAD 4990 BLOOMFIELD, NM 87413		O	DIST. 3

IV. Produced Water




²³ POD	²⁴ POD ULSTR Location and Description
-------------------	--

V. Well Completion Data

²⁵ Spud Date 4/22/07	²⁶ Ready Date 9/19/07	²⁷ TD 1720'	²⁸ PBSD 1679'	²⁹ Perforations 1332' - 1484'	³⁰ DHC, MC
³¹ Hole Size 12-1/4"	³² Casing & Tubing Size 8-5/8" 24# J-55	³³ Depth Set 240'	³⁴ Sacks Cement 150		
7-7/8"	5-1/2" 15.5# J-55	1718'	248		
	2-3/8" 4.7# J-55	1580'			

VI. Well Test Data

³⁵ Date New Oil	³⁶ Gas Delivery Date	³⁷ Test Date	³⁸ Test Length	³⁹ Tbg Pressure	⁴⁰ Csg Pressure 0
⁴¹ Choke Size	⁴² Oil	⁴³ Water	⁴⁴ Gas	⁴⁵ AOF	⁴⁶ Test Method FLOWING

⁴⁷ I hereby certify that the rules of the Oil Conservation Division have been complied with and that the information given above is true and complete to the best of my knowledge and belief. Signature 		9/21/07 OIL CONSERVATION DIVISION Approved by  Title Deputy Oil & Gas Inspector, District #3 Approval Date SEP 21 2007
Printed name: LORRI D. BINGHAM Title: REGULATORY COMPLIANCE TECH Email: Lorri.bingham@xtoenergy.com		
Date: 9/14/07	Phone: 505-324-1090	 Provide production information when available