

SHIPPED SEP 11 2007



CHIHUAHUA DRILLING, LLC

*"A graceful, alert, swift moving little drilling company"*

September 14, 2007

RCVD OCT 24 '07

OIL CONS. DIV.

DIST. 3

Mr. Charles Campbell  
Rosetta Resources  
1200 - 17<sup>th</sup> Street, Suite 770  
Denver, CO 80202


Re: Deviation Survey  
Tsah Tah 12 #2  
API 30-045-34368

Below is the directional survey for the Tsah Tah 12 #2 well located in San Juan County, New Mexico:

1/4° @ 129'  
1° @ 520'  
1° @ 1048'  
1° @ 1510'  
3/4° @ 1971'

Please contact our office if you have any questions regarding this matter.


CHIHUAHUA DRILLING, LLC  
SAN JUAN OIL & GAS, INC., Member


By:   
Patti L. Davis, Vice-President

#### ACKNOWLEDGMENT

State of Colorado §  
County of Arapahoe §

The foregoing instrument was acknowledged before me by Patti L. Davis, as Vice-President of San Juan Oil & Gas, Inc., Member of Chihuahua Drilling, LCC this 14<sup>th</sup> day of September, 2007.



  
Notary Public

1