

District I  
1625 N. French Dr , Hobbs, NM 88240  
District II  
1301 W. Grand Avenue, Artesia, NM 88210  
District III  
1000 Rio Brazos Rd., Aztec, NM 87410  
District IV  
1220 S. St. Francis Dr., Santa Fe, NM 87505

State of New Mexico  
Energy, Minerals & Natural Resources

Form C-104  
Revised June 10, 2003

Oil Conservation Division  
1220 South St. Francis Dr.  
Santa Fe, NM 87505

Submit to Appropriate District Office  
5 Copies

☐ AMENDED REPORT

I. REQUEST FOR ALLOWABLE AND AUTHORIZATION TO TRANSPORT

<sup>1</sup> Operator name and Address Dugan Production Corp. P. O. Box 420 Farmington, NM 87499-0420		<sup>2</sup> OGRID Number 006515
		<sup>3</sup> Reason for Filing Code/ Effective Date NW
<sup>4</sup> API Number 30 - 045 - 34221	<sup>5</sup> Pool Name Basin Fruitland Coal	<sup>6</sup> Pool Code 71629
<sup>7</sup> Property Code 3693	<sup>8</sup> Property Name Gold Medal	<sup>9</sup> Well Number 90S

II. <sup>10</sup> Surface Location

UL or lot no C	Section 31	Township 24N	Range 10W	Lot.Idn	Feet from the 1200	North/South line North	Feet from the 1850	East/West line West	County San Juan
-------------------	---------------	-----------------	--------------	---------	-----------------------	---------------------------	-----------------------	------------------------	--------------------

<sup>11</sup> Bottom Hole Location

UL or lot no C	Section 31	Township 24N	Range 10W	Lot Idn	Feet from the 1200	North/South line North	Feet from the 1850	East/West line West	County San Juan
-------------------	---------------	-----------------	--------------	---------	-----------------------	---------------------------	-----------------------	------------------------	--------------------

<sup>12</sup> Lse Code F	<sup>13</sup> Producing Method Code F	<sup>14</sup> Gas Connection Date	<sup>15</sup> C-129 Permit Number	<sup>16</sup> C-129 Effective Date	<sup>17</sup> C-129 Expiration Date
-----------------------------	--	-----------------------------------	-----------------------------------	------------------------------------	-------------------------------------

III. Oil and Gas Transporters

<sup>18</sup> Transporter OGRID	<sup>19</sup> Transporter Name and Address	<sup>20</sup> POD	<sup>21</sup> O/G	<sup>22</sup> POD ULSTR Location and Description
151618	Enterprise Field Services 614 Reilly Ave., Farmington, NM		G	Sesamee Street Gathering System CDP located G, Sec. 36, T25N, R11W
				RCVD OCT 24 '07
				OIL CONS. DIV.
				DIST. 3

IV. Produced Water

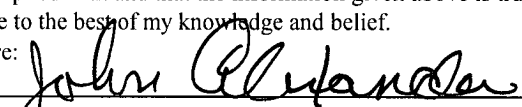

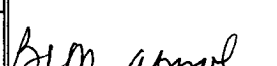
<sup>23</sup> POD	<sup>24</sup> POD ULSTR Location and Description
-------------------	--

V. Well Completion Data

<sup>25</sup> Spud Date 8/6/07	<sup>26</sup> Ready Date 10/22/07	<sup>27</sup> TD 1160'	<sup>28</sup> PBTB 1113'	<sup>29</sup> Perforations 935'-961'	<sup>30</sup> DHC, MC
<sup>31</sup> Hole Size	<sup>32</sup> Casing & Tubing Size	<sup>33</sup> Depth Set	<sup>34</sup> Sacks Cement		
12-1/4"	8-5/8" 24# J-55	130'	95 sx		
7"	5-1/2" 15.5# J-55	1150'	110 sx		
	2-3/8"	1042'			

VI. Well Test Data

<sup>35</sup> Date New Oil	<sup>36</sup> Gas Delivery Date	<sup>37</sup> Test Date	<sup>38</sup> Test Length	<sup>39</sup> Tbg. Pressure	<sup>40</sup> Csg. Pressure
<sup>41</sup> Choke Size	<sup>42</sup> Oil	<sup>43</sup> Water	<sup>44</sup> Gas	<sup>45</sup> AOF	<sup>46</sup> Test Method

<sup>47</sup> I hereby certify that the rules of the Oil Conservation Division have been complied with and that the information given above is true and complete to the best of my knowledge and belief. Signature: 	11/6/07 OIL CONSERVATION DIVISION Approved by:  Title: DEPUTY OIL & GAS INSPECTOR, DIST. 1 Approval Date: NOV 09 2007
Printed name: John Alexander Title: Vice-President E-mail Address: johnalexander@duganproduction.com Date: October 23, 2007 Phone: (505)325-1821	 Provide production information when available

5