

District I  
1625 N. French Dr., Hobbs, NM 88240  
District II  
1301 W. Grand Avenue, Artesia, NM 88210  
District III  
1000 Rio Brazos Rd., Aztec, NM 87410  
District IV  
1220 S. St. Francis Dr., Santa Fe, NM 87505

State of New Mexico  
Energy, Minerals & Natural Resources

Form C-104  
Reformatted July 20, 2001

Oil Conservation Division  
1220 South St. Francis Dr.  
Santa Fe, NM 87505

Submit to Appropriate District Office  
5 Copies

☐ AMENDED REPORT

I. REQUEST FOR ALLOWABLE AND AUTHORIZATION TO TRANSPORT

<sup>1</sup> Operator name and Address Burlington Resources Oil & Gas Co. LP PO Box 4289 Farmington, New Mexico 87499		<sup>2</sup> OGRID Number 14538
		<sup>3</sup> Reason for Filing Code/ Effective Date ND
API Number 30-045-34255	<sup>5</sup> Pool Name Blanco Mesaverde	<sup>6</sup> Pool Code 72319
<sup>7</sup> Property Code 7503	<sup>8</sup> Property Name Shaw	<sup>9</sup> Well Number 1M

II. <sup>10</sup> Surface Location

UL or lot no. C	Section 12	Township 30N	Range 9W	Lot.Idn	Feet from the 1180'	North/South Line North	Feet from the 1975'	East/West line West	County San Juan
--------------------	---------------	-----------------	-------------	---------	------------------------	---------------------------	------------------------	------------------------	--------------------

<sup>11</sup> Bottom Hole Location

UL or lot no.	Section	Township	Range	Lot Idn	Feet from the	North/South line	Feet from the	East/West line	County
<sup>12</sup> Lse Code F	<sup>13</sup> Producing Method Code F	<sup>14</sup> Gas Connection Date	<sup>15</sup> C-129 Permit Number	<sup>16</sup> C-129 Effective Date	<sup>17</sup> C-129 Expiration Date				

III. Oil and Gas Transporters

<sup>18</sup> Transporter OGRID	<sup>19</sup> Transporter Name and Address	<sup>20</sup> POD	<sup>21</sup> O/G	<sup>22</sup> POD ULSTR Location and Description
9018	Giant Industries		O	RCVD NOV 8 '07 OIL CONS. DIV. DIST. 3
151618	Enterprise		G	

IV. Produced Water




<sup>23</sup> POD	<sup>24</sup> POD ULSTR Location and Description
-------------------	--

V. Well Completion Data

Spud Date 8/14/2007	<sup>26</sup> Ready Date 10/25/2007	<sup>27</sup> TD 7143'	<sup>28</sup> PBSD 7136'	<sup>29</sup> Perforations 4324' - 4930'	<sup>30</sup> DHC, MC DHC-2599AZ
<sup>31</sup> Hole Size	<sup>32</sup> Casing & Tubing Size	<sup>33</sup> Depth Set	<sup>34</sup> Sacks Cement		
12-1/4"	9-5/8", 32.3# H-40	239'	283 sx (360 cf)		
8 3/4"	7", 20#, J-55	2848'	411 sx (832 cf)		
6 1/4"	4 1/2", 11.6#, L-80	7138'	326 sx (647 cf)		
	2 3/8", 4.7# EUE	7000'			

VI. Well Test Data

<sup>35</sup> Date New Oil	<sup>36</sup> Gas Delivery Date	<sup>37</sup> Test Date 10/23/07	<sup>38</sup> Test Length 1 hr	<sup>39</sup> Tbg. Pressure SITP - 261#	<sup>40</sup> Csg. Pressure FL - 143#
<sup>41</sup> Choke Size 1.125"	<sup>42</sup> Oil 0	<sup>43</sup> Water 0	<sup>44</sup> Gas 536 mcf/d	<sup>45</sup> AOF	<sup>46</sup> Test Method Flowing

<sup>47</sup> I hereby certify that the rules of the Oil Conservation Division have been complied with and that the information given above is true and complete to the best of my knowledge and belief. Signature: 		<sup>48</sup> 11/13/07 OIL CONSERVATION DIVISION Approved by: 
Printed name: Tamra Sessions		Title: DEPUTY OIL & GAS INSPECTOR, DIST. 3
Title: Regulatory Technician		Approval Date: NOV 14 2007
Date: 11/7/07	Phone: (505) 326-9834	

8