

District I
1625 N. French Dr., Hobbs, NM 88240
District II
1301 W. Grand Avenue, Artesia, NM 88210
District III
1000 Rio Brazos Rd., Aztec, NM 87410
District IV
1220 S. St. Francis Dr., Santa Fe, NM 87505

State of New Mexico
Energy, Minerals & Natural Resources

Form C-104
Reformatted July 20, 2001

Oil Conservation Division
1220 South St. Francis Dr.
Santa Fe, NM 87505

Submit to Appropriate District Office
5 Copies

☐ AMENDED REPORT

I. REQUEST FOR ALLOWABLE AND AUTHORIZATION TO TRANSPORT

¹ Operator name and Address ConocoPhillips PO Box 4289 Farmington, New Mexico 87499		² OGRID Number 217817
		³ Reason for Filing Code/ Effective Date ND
⁴ API Number 30-039-30193	⁵ Pool Name Basin Dakota	⁶ Pool Code 71599
⁷ Property Code 31739	⁸ Property Name San Juan 28-7 Unit	⁹ Well Number 248M

II. ¹⁰ Surface Location

¹¹ UL or lot no. J	¹² Section 18	¹³ Township 28N	¹⁴ Range 7W	¹⁵ Lot.Idn	¹⁶ Feet from the 2630'	¹⁷ North/South Line South	¹⁸ Feet from the 1520'	¹⁹ East/West line East	²⁰ County Rio Arriba
---	------------------------------------	--------------------------------------	----------------------------------	-----------------------	---	--	---	---	---

¹¹ Bottom Hole Location

²¹ UL or lot no. H	²² Section 18	²³ Township 28N	²⁴ Range 7W	²⁵ Lot Idn	²⁶ Feet from the 2190'	²⁷ North/South line North	²⁸ Feet from the 306'	²⁹ East/West line East	³⁰ County Rio Arriba
³¹ Lse Code F	³² Producing Method Code F	³³ Gas Connection Date	³⁴ C-129 Permit Number	³⁵ C-129 Effective Date	³⁶ C-129 Expiration Date				

III. Oil and Gas Transporters

³⁷ Transporter OGRID 9018	³⁸ Transporter Name and Address Giant Industries	³⁹ POD	⁴⁰ O/G O	⁴¹ POD ULSTR Location and Description RCVD DEC 11 '07
151618	Enterprise		G	OIL CONS. DIV.
				DIST. 3

IV. Produced Water


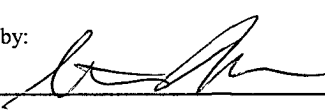

⁴² POD	⁴³ POD ULSTR Location and Description
-------------------	--

V. Well Completion Data

⁴⁴ Spud Date 6/8/07	⁴⁵ Ready Date 11/21/07	⁴⁶ TD 8252' TMD/8008' TVD	⁴⁷ PBTD 8231' TMD/7989' TVD	⁴⁸ Perforations 8043' - 8227'	⁴⁹ DHC, MC DHC 2541AZ
⁵⁰ Hole Size 12-1/4"	⁵¹ Casing & Tubing Size 9-5/8", 32.3# H-40	⁵² Depth Set 229'	⁵³ Sacks Cement 76 sx (122 cf)		
8 3/4"	7", 23#, L-80	4347'	689 sx (1413cf)		
6 1/4"	4 1/2", 11.6#, L-80	8250'	286 sx (575 cf)		
	2 3/8", 4.7# EUE	8139'			

VI. Well Test Data

⁵⁴ Date New Oil	⁵⁵ Gas Delivery Date SI W/O Facilities	⁵⁶ Test Date 11/21/07	⁵⁷ Test Length 1 hr	⁵⁸ Tbg. Pressure SI - 517#	⁵⁹ Csg. Pressure SI - 660#
⁶⁰ Choke Size .5"	⁶¹ Oil 0	⁶² Water 2.61 bwpd	⁶³ Gas 192 mcf/d	⁶⁴ AOF	⁶⁵ Test Method Spinner

⁶⁶ I hereby certify that the rules of the Oil Conservation Division have been complied with and that the information given above is true and complete to the best of my knowledge and belief. Signature: 		⁶⁷ 12/14/07 OIL CONSERVATION DIVISION
Printed name: Rhonda Rogers		Approved by: 
Title: Regulatory Technician		Title: DEPUTY OIL & GAS INSPECTOR, DIST. 4
Date: 12/6/07		Approval Date: DEC 14 2007
Phone: (505) 599-4018		

80