

District I  
1625 N. French Dr., Hobbs, NM 88240  
District II  
1301 W. Grand Avenue, Artesia, NM 88210  
District III  
1000 Rio Brazos Rd., Aztec, NM 87410  
District IV  
1220 S. St. Francis Dr., Santa Fe, NM 87505

State of New Mexico  
Energy, Minerals & Natural Resources

Form C-104  
Revised June 10, 2003

Oil Conservation Division  
1220 South St. Francis Dr.  
Santa Fe, NM 87505

Submit to Appropriate District Office  
5 Copies

☐ AMENDED REPORT

I. REQUEST FOR ALLOWABLE AND AUTHORIZATION TO TRANSPORT

<sup>1</sup> Operator name and Address Burlington Resources Oil & Gas, LP PO Box 4289 Farmington, New Mexico 87499		<sup>2</sup> OGRID Number 14538
		<sup>3</sup> Reason for Filing Code/ Effective Date ND
<sup>4</sup> API Number 30-039-30359	<sup>5</sup> Pool Name Basin Dakota	<sup>6</sup> Pool Code 71599
<sup>7</sup> Property Code 7623	<sup>8</sup> Property Name Vaughn	<sup>9</sup> Well Number #13P.

II. <sup>10</sup> Surface Location

Ul or lot no. G	Section 27	Township 26N	Range 6W	Lot.Idn	Feet from the 1850'	North/South Line North	Feet from the 1980'	East/West line East	County Rio Arriba
--------------------	---------------	-----------------	-------------	---------	------------------------	---------------------------	------------------------	------------------------	----------------------

<sup>11</sup> Bottom Hole Location

UL or lot no. G	Section	Township	Range	Lot Idn	Feet from the	North/South line	Feet from the	East/West line	County
<sup>12</sup> Lse Code F	<sup>13</sup> Producing Method Code F	<sup>14</sup> Gas Connection Date	<sup>15</sup> C-129 Permit Number	<sup>16</sup> C-129 Effective Date	<sup>17</sup> C-129 Expiration Date				

III. Oil and Gas Transporters

<sup>18</sup> Transporter OGRID	<sup>19</sup> Transporter Name and Address	<sup>20</sup> POD	<sup>21</sup> O/G	<sup>22</sup> POD ULSTR Location and Description
9018	Giant Industries			RCVD JAN 2 '08
151618	Enterprise			OIL CONS. DIV. DIST. 3

IV. Produced Water




<sup>23</sup> POD	<sup>24</sup> POD ULSTR Location and Description
-------------------	--

V. Well Completion Data

<sup>25</sup> Spud Date 10/30/07	<sup>26</sup> Ready Date 12/22/07	<sup>27</sup> TD 7571'	<sup>28</sup> PBTD 7498'	<sup>29</sup> Perforations 7258' - 7494	<sup>30</sup> DHC, MC DHC 2732AZ
<sup>31</sup> Hole Size	<sup>32</sup> Casing & Tubing Size	<sup>33</sup> Depth Set	<sup>34</sup> Sacks Cement		
12 1/4"	8-6/8", J-55 24#	333'	225 sx (245 cf)		
7-7/8"	4-1/2", L-80 11.6#	7569'	1154 sx (2560 cf)		
	2 3/8" J-55, 4.7#	7456'			

VI. Well Test Data

<sup>35</sup> Date New Oil SI	<sup>36</sup> Gas Delivery Date	<sup>37</sup> Test Date 12/21/07	<sup>38</sup> Test Length 1 hr	<sup>39</sup> Tbg. Pressure 0	<sup>40</sup> Csg. Pressure FCP - 205#
<sup>41</sup> Choke Size 2"	<sup>42</sup> Oil 0	<sup>43</sup> Water 1 bpwd	<sup>44</sup> Gas 873 mcfd	<sup>45</sup> AOF	<sup>46</sup> Test Method Flowing

<sup>47</sup> I hereby certify that the rules of the Oil Conservation Division have been complied with and that the information given above is true and complete to the best of my knowledge and belief. Signature: 		<sup>1/9/08</sup> OIL CONSERVATION DIVISION
Printed name: Patsy Clugston		Approved by:  1-09-08
Title: Regulatory Specialist		Title: SUPERVISOR DISTRICT # 3
E-mail Address: clugspl@conocophillips.com		Approval Date: JAN 09 2008
Date: 12/31/07	Phone: (505) 326-9518	

8