

District I
1625 N. French Dr., Hobbs, NM 88240
District II
1301 W. Grand Avenue, Artesia, NM 88210
District III
1000 Rio Brazos Rd., Aztec, NM 87410
District IV
1220 S. St. Francis Dr., Santa Fe, NM 87505

State of New Mexico
Energy, Minerals & Natural Resources

Form C-104
Reformatted July 20, 2001

Oil Conservation Division
1220 South St. Francis Dr.
Santa Fe, NM 87505

Submit to Appropriate District Office
5 Copies

☐ AMENDED REPORT

I. REQUEST FOR ALLOWABLE AND AUTHORIZATION TO TRANSPORT

¹ Operator name and Address Burlington Resources Oil & Gas Co. LP PO Box 4289 Farmington, New Mexico 87499		² OGRID Number 14538
		³ Reason for Filing Code/ Effective Date ND
⁴ API Number 30-045-34434	⁵ Pool Name Basin Fruitland Coal	⁶ Pool Code 71629
⁷ Property Code 18564	⁸ Property Name Koch State Com	⁹ Well Number 100S

II. ¹⁰ Surface Location

UL or lot no. E	Section 36	Township 29N	Range 9W	Lot.Idn	Feet from the 2245'	North/South Line North	Feet from the 865'	East/West line West	County San Juan
---------------------------	----------------------	------------------------	--------------------	---------	-------------------------------	----------------------------------	------------------------------	-------------------------------	---------------------------

¹¹ Bottom Hole Location

UL or lot no. F	Section 36	Township 29N	Range 9W	Lot Idn	Feet from the 1917'	North/South line North	Feet from the 1652'	East/West line West	County San Juan
¹² Lse Code S	¹³ Producing Method Code F	¹⁴ Gas Connection Date	¹⁵ C-129 Permit Number	¹⁶ C-129 Effective Date	¹⁷ C-129 Expiration Date				

III. Oil and Gas Transporters

¹⁸ Transporter OGRID	¹⁹ Transporter Name and Address	²⁰ POD	²¹ O/G	²² POD ULSTR Location and Description
9018	Giant Industries		O	RCVD JAN 23 '08
151618	Enterprise		G	OIL CONS. DIV. DIST. 3



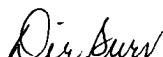
IV. Produced Water

²³ POD	²⁴ POD ULSTR Location and Description
-------------------	--

V. Well Completion Data

Spud Date 10/8/07	²⁶ Ready Date 1/14/08	²⁷ TD 2591'TMD/2320' TVD	²⁸ PBDT 2537'TMD/2266'TVD	²⁹ Perforations 2272' - 2347'	³⁰ DHC, MC NA
³¹ Hole Size 8 3/4"	³² Casing & Tubing Size 7", 20# J-55	³³ Depth Set 136'	³⁴ Sacks Cement 52 sx (68 cf)		
6 1/4"	4 1/2" 11.6#, L-80	2582'	325 sx (608 cf)		
	2 3/8", 4.7# J-55 Tbg	2342'			

VI. Well Test Data

³⁵ Date New Oil	³⁶ Gas Delivery Date	³⁷ Test Date 1/14/08	³⁸ Test Length 1 hr	³⁹ Tbg. Pressure SI_81#	⁴⁰ Csg. Pressure SI-160#
⁴¹ Choke Size N/A	⁴² Oil 0 bopd	⁴³ Water 0 bwpd	⁴⁴ Gas 190	⁴⁵ AOF	⁴⁶ Test Method PITOT test
⁴⁷ I hereby certify that the rules of the Oil Conservation Division have been complied with and that the information given above is true and complete to the best of my knowledge and belief. Signature: 			1/29/08 OIL CONSERVATION DIVISION		
Printed name: Rhonda Rogers			Approved by:  1-29-08		
Title: Regulatory Technician			Title: SUPERVISOR DISTRICT # 3		
Date: 1/18/08			Approval Date: JAN 29 2008		
Phone: (505) 599-4018					

88