

Submit 3 Copies To Appropriate District
Office --
District I
1625 N French Dr, Hobbs, NM 88240
District II
1301 W Grand Ave, Artesia, NM 88210
District III
1000 Rio Brazos Rd, Aztec, NM 87410
District IV
1220 S. St. Francis Dr, Santa Fe, NM
87505

State of New Mexico
Energy, Minerals and Natural Resources

Form C-103

May 27, 2004

OIL CONSERVATION DIVISION
1220 South St. Francis Dr.
Santa Fe, NM 87505

SUNDRY NOTICES AND REPORTS ON WELLS (DO NOT USE THIS FORM FOR PROPOSALS TO DRILL OR TO DEEPEN OR PLUG BACK TO A DIFFERENT RESERVOIR USE "APPLICATION FOR PERMIT" (FORM C-101) FOR SUCH PROPOSALS).		WELL API NO. 30-045-28892
1. Type of Well: Oil Well <input type="checkbox"/> Gas Well <input checked="" type="checkbox"/> Other		5. Indicate Type of Lease STATE <input type="checkbox"/> FEE <input type="checkbox"/>
2. Name of Operator Chevron U.S.A. Inc. (4323)		6. State Oil & Gas Lease No. FEDERAL NMSF 078146-A
3. Address of Operator 15 Smith Road, Midland, Texas 79705 (c/o Alan W. Bohling, Rm 4205)		7. Lease Name or Unit Agreement Name Horton Federal CB-27 (Prop. Code 29775)
4. Well Location Unit Letter <u>K</u> : <u>1934</u> feet from the <u>South</u> line and <u>1794</u> feet from the <u>West</u> line Section <u>27</u> Township <u>32-N</u> Range <u>12-W</u> NMPM San Juan County		8. Well Number # <u>1</u>
11. Elevation (Show whether DR, RKB, RT, GR, etc.) <u>6,128' GR</u>		9. OGRID Number 4323
Pit or Below-grade Tank Application <input checked="" type="checkbox"/> or Closure <input type="checkbox"/> Install a 95 Bbl Pit Tank.		10. Pool name or Wildcat Basin Fruitland Coal (71629)
Pit type <u>Pit Tank</u> Depth to Groundwater <u>>100'</u> Distance from nearest fresh water well <u>>1000'</u> Distance from nearest surface water: <u>> 1000'</u>		
Pit Liner Thickness: <u>mil</u> Below-Grade Tank: Volume <u>45</u> Bbls Construction Material <u>Steel</u>		

12. Check Appropriate Box to Indicate Nature of Notice, Report or Other Data

NOTICE OF INTENTION TO:

PERFORM REMEDIAL WORK ☐ PLUG AND ABANDON ☐
TEMPORARILY ABANDON ☐ CHANGE PLANS ☐
PULL OR ALTER CASING ☐ MULTIPLE COMPL ☐

SUBSEQUENT REPORT OF:

REMEDIAL WORK ☐ ALTERING CASING ☐
COMMENCE DRILLING OPNS. ☐ P AND A ☐
CASING/CEMENT JOB ☐

OTHER: Install 45 Bbl Pit Tank & Assoc Piping & Fac Upgrades ☒

OTHER: ☐

13. Describe proposed or completed operations. (Clearly state all pertinent details, and give pertinent dates, including estimated date of starting any proposed work). SEE RULE 1103. For Multiple Completions: Attach wellbore diagram of proposed completion or recompletion.

Chevron U.S.A. Inc. respectfully submits, for your approval, this Sundry request to replace an existing 60HP gas compressor with a more efficient 20HP electric compressor and install a 45 Bbl Below Grade Pit Tank, with associated piping and modifications for the Horton Federal CB-27 # 1 well. This 45 Bbl Tank will be used to capture compressor run-off. A 400 Bbl tank, separator and pump jack already exist on location.

Current plans are to initiate this pit tank installation work as soon as weather and location conditions will permit, or within next few weeks. This work will all reside on the current pad, thus no "new disturbances" are anticipated. Attached is a standard diagram of the 45 Bbl Pit Tank for your use and review. Also attached is a copy of a topo map showing approximate location of the site.

Your approval of this request to exchange compressors and install a 45 Bbl below grade Pit Tank, with associated piping and modifications, will enhance the environmental and economic capabilities of this well.

Concurrent filing of this request to the BLM (on their Form 3160-5) is also being done on this same date.

RCVD FEB 7 '08
OIL CONS. DIV.
DIST. 3

I hereby certify that the information above is true and complete to the best of my knowledge and belief. I further certify that any pit or below-grade tank has been/will be constructed or closed according to NMOCD guidelines ☐, a general permit ☐ or an (attached) alternative OCD-approved plan ☐.

SIGNATURE: Alan W. Bohling TITLE: Regulatory Agent DATE: 02/06/2008

Type or print name: Alan W. Bohling E-mail address: ABohling@chevron.com Telephone No. 432-687-7158

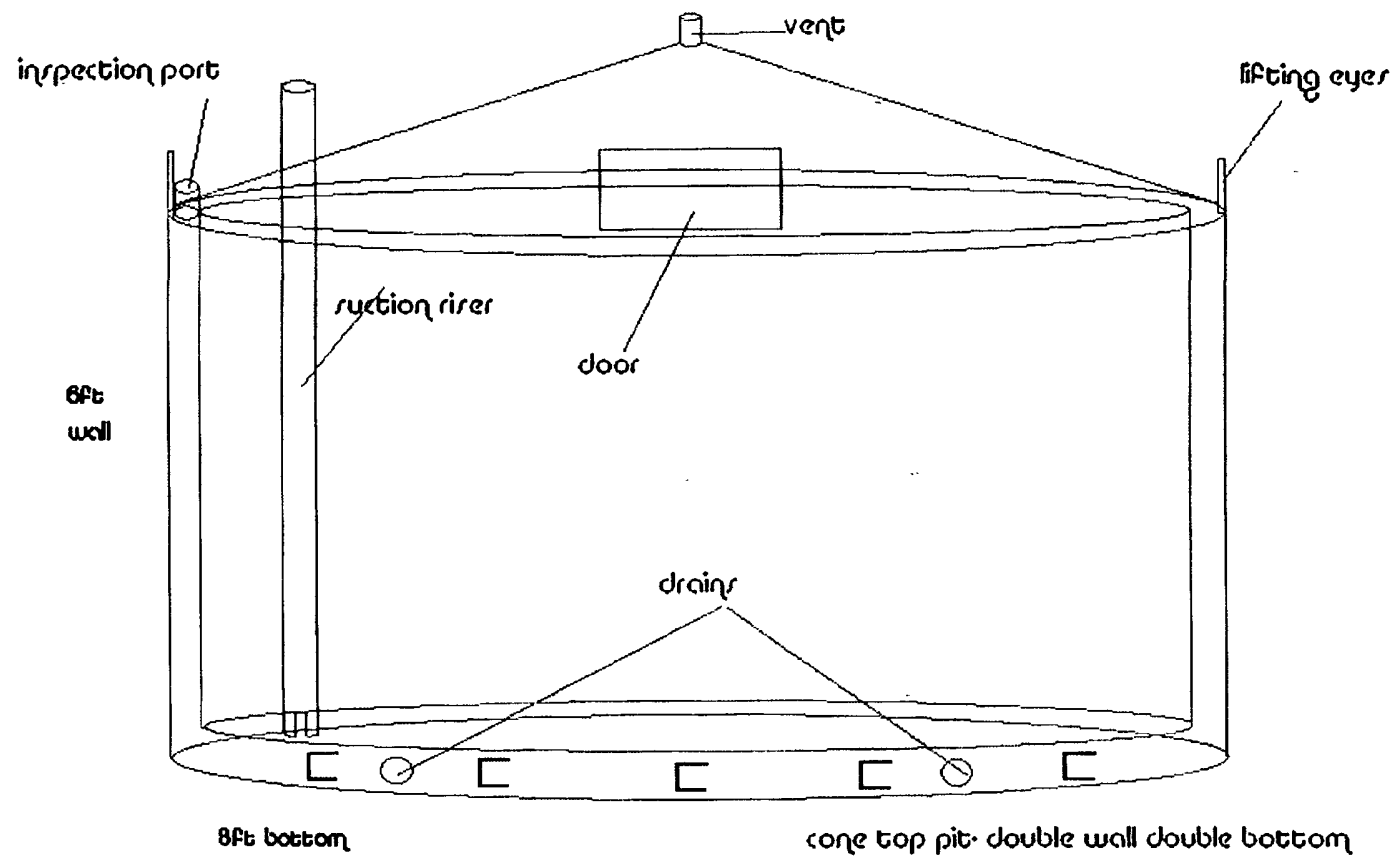
For State Use Only

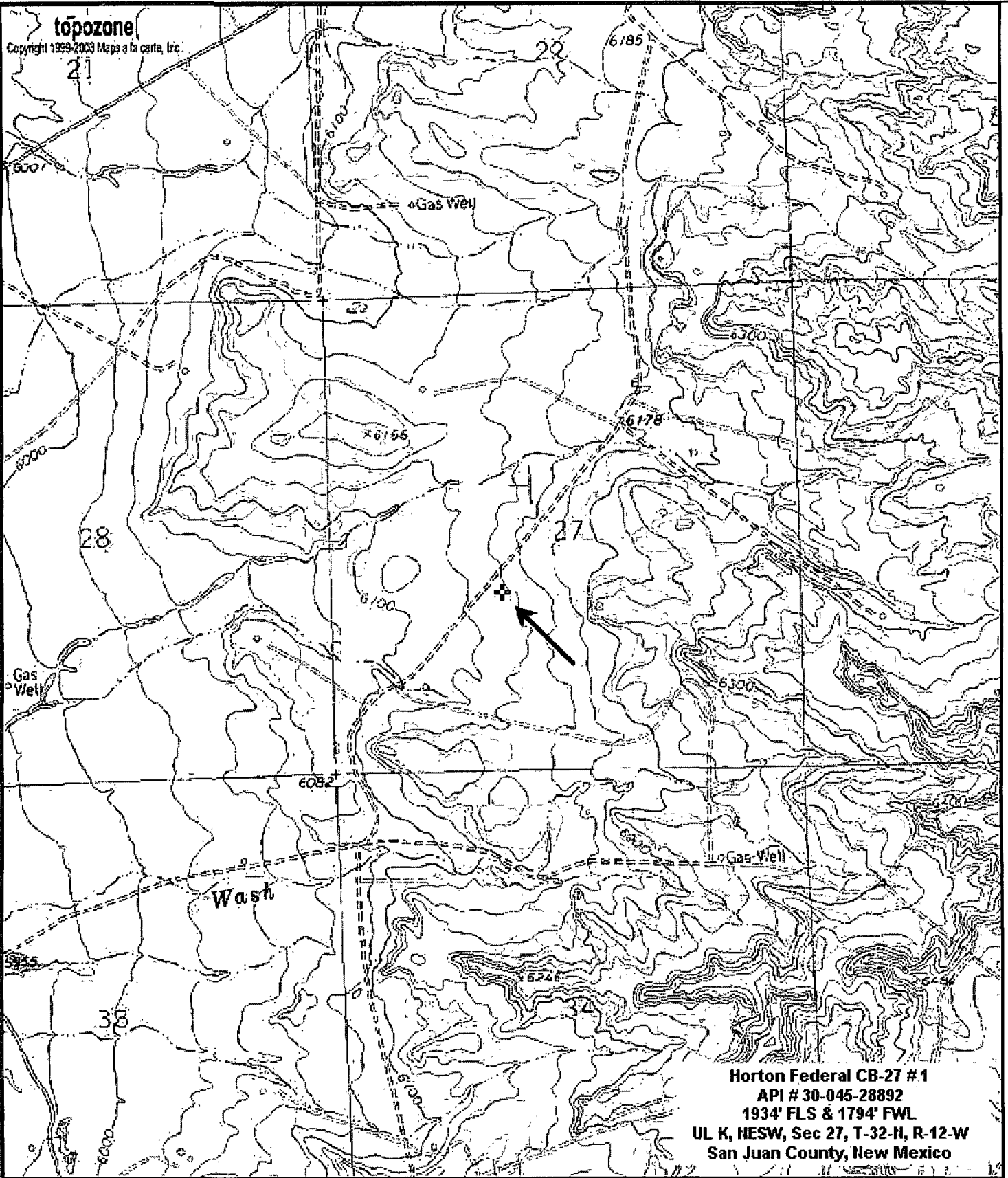
Deputy Oil & Gas Inspector,
District #3

APPROVED BY: Brandt Rell TITLE: Deputy Oil & Gas Inspector, District #3 DATE: FEB 12 2008

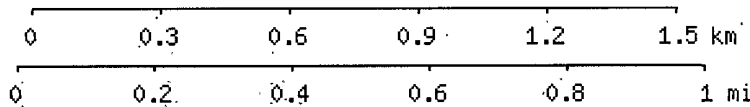
Conditions of Approval (if any):

CHICKEN
475 BBL





Horton Federal CB-27 #1
API # 30-045-28892
1934' FLS & 1794' FWL
UL K, HESW, Sec 27, T-32-N, R-12-W
San Juan County, New Mexico



36.9551°N, 108.0852°W (NAD83/WGS84)
USGS Adobe Downs Ranch (NM,CO) Quadrangle
Projection is UTM Zone 12 NAD83 Datum



M=10.515
G=1.754