

District I
1625 N. French Dr., Hobbs, NM 88240
District II
1301 W. Grand Avenue, Artesia, NM 88210
District III
1000 Rio Brazos Rd., Aztec, NM 87410
District IV
1220 S. St. Francis Dr., Santa Fe, NM 87505

State of New Mexico
Energy, Minerals & Natural Resources

Form C-104
Reformatted July 20, 2001

Oil Conservation Division
1220 South St. Francis Dr.
Santa Fe, NM 87505

Submit to Appropriate District Office
5 Copies

☐ AMENDED REPORT

I. REQUEST FOR ALLOWABLE AND AUTHORIZATION TO TRANSPORT

¹ Operator name and Address ConocoPhillips PO Box 4289 Farmington, New Mexico 87499		² OGRID Number 217817
		³ Reason for Filing Code/ Effective Date ND
API Number 30-045-34428	⁵ Pool Name Basin Dakota	⁶ Pool Code 71599
⁷ Property Code 31848	⁸ Property Name Storey C LS	⁹ Well Number 13M

II. ¹⁰ Surface Location

UL or lot no. F	Section 33	Township 28N	Range 9W	Lot.Idn	Feet from the 1795'	North/South Line North	Feet from the 1840'	East/West line West	County San Juan
--------------------	---------------	-----------------	-------------	---------	------------------------	---------------------------	------------------------	------------------------	--------------------

¹¹ Bottom Hole Location

UL or lot no. F	Section	Township	Range	Lot Idn	Feet from the	North/South line	Feet from the	East/West line	County
¹² Lse Code F	¹³ Producing Method Code F	¹⁴ Gas Connection Date	¹⁵ C-129 Permit Number	¹⁶ C-129 Effective Date	¹⁷ C-129 Expiration Date				

III. Oil and Gas Transporters

¹⁸ Transporter OGRID	¹⁹ Transporter Name and Address	²⁰ POD	²¹ O/G	²² POD ULSTR Location and Description
9018	Giant Industries		O	RCUD FEB 5 '08
151618	Enterprise		G	OIL CONS. DIV. DIST. 3

IV. Produced Water




²³ POD	²⁴ POD ULSTR Location and Description
-------------------	--

V. Well Completion Data

Spud Date 11/2/07	²⁶ Ready Date 1/28/08	²⁷ TD 7544'	²⁸ PBSD 7520'	²⁹ Perforations 7314' -7429'	³⁰ DHC, MC DHC 2740AZ
³¹ Hole Size 12-1/4"	³² Casing & Tubing Size 9 5/8", 32.3# H-40	³³ Depth Set 543'	³⁴ Sacks Cement 379 sx (484 cf)		
8 3/4"	7", 20/23#, J-55	4680'	810 sx (1142 cf)		
6 1/4"	4 1/2", 10.5/11.6#, J-55	7542'	210 sx (427 cf)		
	2 3/8", 4.7# EUE	7361'			

VI. Well Test Data

³⁵ Date New Oil	³⁶ Gas Delivery Date	³⁷ Test Date 1/28/08	³⁸ Test Length 1 hr	³⁹ Tbg. Pressure SI - 486#	⁴⁰ Csg. Pressure SI - 424#
⁴¹ Choke Size 1/2"	⁴² Oil 0	⁴³ Water 3.07 bwpd	⁴⁴ Gas 655 mcfd	⁴⁵ AOF	⁴⁶ Test Method spinner

⁴⁷ I hereby certify that the rules of the Oil Conservation Division have been complied with and that the information given above is true and complete to the best of my knowledge and belief. Signature: 		2/12/08 OIL CONSERVATION DIVISION Approved by:  Title: SUPERVISOR DISTRICT # 3 Approval Date: FEB 1 2 2008 
Printed name: Rhonda Rogers Title: Regulatory Technician Date: 2/1/08 Phone: (505) 599-4018		