

District I
1625 N. French Dr. Hobbs, NM 88240
District II
1301 W. Grand Avenue, Artesia, NM 88210
District III
1000 Rio Brazos Rd., Aztec, NM 87410
District IV
1220 S. St Francis Dr., Santa Fe, NM 87505

State of New Mexico
Energy, Minerals & Natural Resources

Form C-104
Reformatted July 20, 2001

Oil Conservation Division
1220 South St. Francis Dr.
Santa Fe, NM 87505

Submit to Appropriate District Office
5 Copies

☐ AMENDED REPORT

I. REQUEST FOR ALLOWABLE AND AUTHORIZATION TO TRANSPORT

¹ Operator name and Address CONOCOPHILLIPS COMPANY PO Box 4289 Farmington, New Mexico 87499		² OGRID Number 217817	
		³ Reason for Filing Code/ Effective Date ND	
API Number 30-045-33916	⁵ Pool Name Basin Fruitland Coal		⁶ Pool Code 71629
⁷ Property Code 31853	⁸ Property Name Barnes Gas Com B		⁹ Well Number 1S

II. ¹⁰ Surface Location

UL or lot no. D	Section 22	Township 32N	Range 11W	Lot.Idn	Feet from the 670'	North/South Line North	Feet from the 804'	East/West line West	County San Juan
---------------------------	----------------------	------------------------	---------------------	---------	------------------------------	----------------------------------	------------------------------	-------------------------------	---------------------------

¹¹ Bottom Hole Location

UL or lot no. D	Section	Township	Range	Lot Idn	Feet from the	North/South line	Feet from the	East/West line	County
¹² Lse Code F	¹³ Producing Method Code F	¹⁴ Gas Connection Date	¹⁵ C-129 Permit Number	¹⁶ C-129 Effective Date	¹⁷ C-129 Expiration Date				

III. Oil and Gas Transporters

¹⁸ Transporter OGRID	¹⁹ Transporter Name and Address	²⁰ POD	²¹ O/G	²² POD ULSTR Location and Description
9018	Giant Industries		O	
				RCVD FEB 25 '08
151618	Enterprise		G	OIL CONS. DIV.
				DIST. 3




IV. Produced Water

²³ POD	²⁴ POD ULSTR Location and Description
-------------------	--

V. Well Completion Data

Spud Date 10/15/2007	²⁶ Ready Date 2/15/2008	²⁷ TD 3455'	²⁸ PBTD 3402'	²⁹ Perforations 2943' - 3231'	³⁰ DHC, MC DHC 3916
³¹ Hole Size	³² Casing & Tubing Size	³³ Depth Set	³⁴ Sacks Cement		
8-3/4"	7", 23#, J-55	210'	50 sx (81 cf)		
6-1/4"	4-1/2", 10.5#, J-55	3443'	217 sx (417 cf)		
	2 3/8", 4.7# EUE	3216'			

VI. Well Test Data

³⁵ Date New Oil	³⁶ Gas Delivery Date	³⁷ Test Date 2/13/2008	³⁸ Test Length 1 hr	³⁹ Tbg. Pressure SI-335#	⁴⁰ Csg. Pressure SI-339#
⁴¹ Choke Size .5"	⁴² Oil 0 bopd	⁴³ Water 23 bwpd	⁴⁴ Gas 326 mcfd	⁴⁵ AOF	⁴⁶ Test Method Flowing
⁴⁷ I hereby certify that the rules of the Oil Conservation Division have been complied with and that the information given above is true and complete to the best of my knowledge and belief. Signature: 			2/27/08 OIL CONSERVATION DIVISION		
Printed name: Tamra Sessions			Approved by:  2-27-08		
Title: Regulatory Technician			Title: SUPERVISOR DISTRICT # 3		
Date: 2/22/2008			Approval Date: FEB 27 2008		
Phone: (505) 326-9834					

8