

NEW MEXICO OIL CONSERVATION COMMISSION
Santa Fe, New Mexico

MAIN OFFICE OCC

NOTICE OF INTENTION TO DRILL OR RECOMPLETE

Notice must be given to the District Office of the Oil Conservation Commission and approved before drilling or recompletion begins. If changes in the proposed plan are considered advisable, a copy of this notice showing such changes will be returned to the sender. Submit this notice in **QUINTUPLICATE**. One copy will be returned following approval. See additional instructions in Rules and Regulations of the Commission.

Box 1659, Midland, Texas
(Place)

March 26, 1954
(Date)

OIL CONSERVATION COMMISSION
SANTA FE, NEW MEXICO

Gentlemen:

You are hereby notified that it is our intention to commence the (Drilling) ~~(Recompletion)~~ of a well to be known as

Great Western Drilling Company

(Company or Operator)

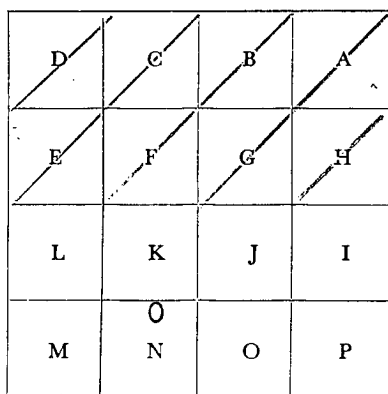
J. E. Decker

(Lease)

Well No. 2, in N (Unit) The well is

located 1850 feet from the West line and 990 feet from the South line of Section 12, T. 32N., R. 12.W., NMPM.

(GIVE LOCATION FROM SECTION LINE) Blanco Pool, San Juan County



Tractional Section
336 Acres

We propose to use the following strings of Casing and to cement them as indicated:

Size of Hole	Size of Casing	Weight per Foot	New or Second Hand	Depth	Sacks Cement
12-1/4"	9-5/8"	32.3#	New	200'	100
8-3/4"	7"	20#	New	4900'	300

If changes in the above plans become advisable we will notify you immediately.

ADDITIONAL INFORMATION (If recompletion give full details of proposed plan of work.)

All of Section 12 is designated as the drilling unit.

If the well is capable of production, the Mesa Verde section will be sand fraced.
Lot 4, containing 44 acres is Federal Lease, the rest is Fee.

Approved.....
Except as follows:

Sincerely yours,

Great Western Drilling Company

(Company or Operator)

By M. B. Wilson (M. B. Wilson)

Position Chief Engineer

Send Communications regarding well to

Name Great Western Drilling Company

Address Box 1659, Midland, Texas

OIL CONSERVATION COMMISSION

By Eugene C. Arnold
Oil and Gas Inspector Dist. #3.

Title

Company GREAT WESTERN DRILLING COMPANY

Lease _____ Well NO. _____

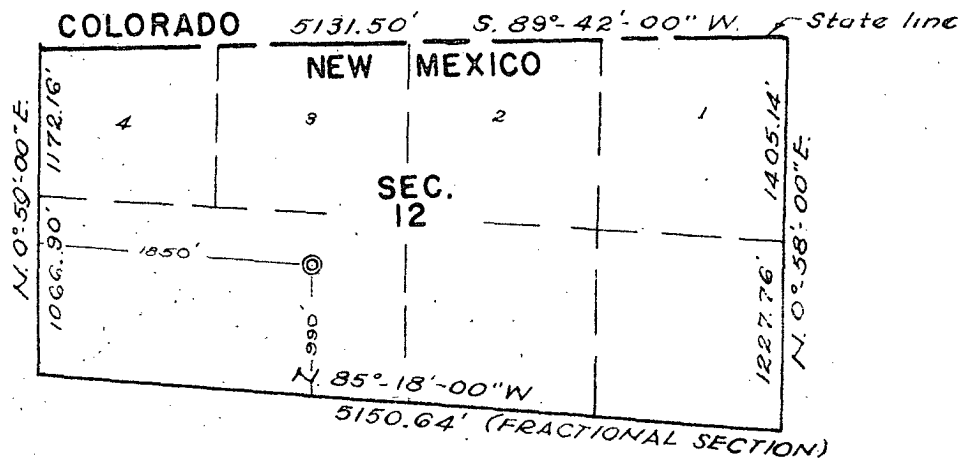
Sec. 12, T. 32 N., R. 12 W., N.M.P.M.

Location 990' from the South line and 1850' from the West line.

Elevation 6293, ungraded ground

San Juan County

New Mexico




Scale- 4 inches equal 1 mile.

This is to certify that the above plat was prepared from field notes of actual surveys made by me or under my supervision and that the same are true & correct to the best of my knowledge and belief.

Ernest V. Echohawk

Ernest V. Echohawk
Registered Land Surveyor
N. Mex. Reg. No. 1545



Surveyed February 12, 1954

SAN JUAN ENGINEERING CO.
FARMINGTON, NEW MEXICO

NEW MEXICO
OIL CONSERVATION COMMISSION

Gas Well Plat

Date August 2, 1954



Great Western Drilling Co. J. E. Decker 2
Operator Lease Well No.

Name of Producing Formation Mesa Verde Pool San Juan

No. Acres Dedicated to the Well 336

Indicate land status and show ownership Fee Land, except Lot 4 (1/4 acres) which is Federal Land

SECTION 12 TOWNSHIP 32-N RANGE 12-W

			
COLORADO			
Lot 4 Federal Land	FRACTIONAL SECTION 336 Acres		
1850'	0 990'		

MAIN OFFICE OCC

I hereby certify that the information given above is true and complete to the best of my knowledge.

Name M. B. Wilson (M. B. Wilson)
Position Chief Petroleum Engineer
Representing GREAT WESTERN DRILLING CO.
Address Box 1659, Midland, Texas

(over)