

UNITED STATES
DEPARTMENT OF THE INTERIOR
BUREAU OF LAND MANAGEMENT

RECEIVED

JUN 05 2008

FORM APPROVED
OMB NO. 1004-0137
Expires March 31, 2007

SUNDRY NOTICES AND REPORTS ON WELLS
*Do not use this form for proposals to drill or to re-enter an
abandoned well. Use Form 3160-3 (APD) for such proposals.*

SUBMIT IN TRIPLICATE - Other instructions on reverse side

1. Type of Well <input type="checkbox"/> Oil Well <input checked="" type="checkbox"/> Gas Well <input type="checkbox"/> Other		5. Lease Serial No. SF-079483
2. Name of Operator Energen Resources Corporation		6. If Indian, Allottee or Tribe Name
3a. Address 2010 Afton Place, Farmington, NM 87401	3b. Phone No. (include area code) (505) 325-6800 x 421	7. If Unit or CA/Agreement, Name and/or No.
4. Location of Well (Footage, Sec., T., R., M., or Survey Description) 1080' FSL 63' FWL of Sec. 5 T 30N R 4W		8. Well Name and No. Carson #204
		9. API Well No. 30-039-30292
		10. Field and Pool, or Exploratory Area Basin fruitland Coal
		11. County or Parish, State Rio Arriba NM


12. CHECK APPROPRIATE BOX(ES) TO INDICATE NATURE OF NOTICE, REPORT, OR OTHER DATA

TYPE OF SUBMISSION	TYPE OF ACTION			
<input checked="" type="checkbox"/> Notice of Intent	<input type="checkbox"/> Acidize	<input type="checkbox"/> Deepen	<input type="checkbox"/> Production (Start/Resume)	<input type="checkbox"/> Water Shut-Off
<input type="checkbox"/> Subsequent Report	<input type="checkbox"/> Alter Casing	<input type="checkbox"/> Fracture Treat	<input type="checkbox"/> Reclamation	<input type="checkbox"/> Well Integrity
<input type="checkbox"/> Final Abandonment Notice	<input type="checkbox"/> Casing Repair	<input type="checkbox"/> New Construction	<input type="checkbox"/> Recomplete	<input type="checkbox"/> Other
	<input checked="" type="checkbox"/> Change Plans	<input type="checkbox"/> Plug and Abandon	<input type="checkbox"/> Temporarily Abandon	
	<input type="checkbox"/> Convert to Injection	<input type="checkbox"/> Plug Back	<input type="checkbox"/> Water Disposal	


13. Describe Proposed or Completed Operation (clearly state all pertinent details, including estimated starting date of any proposed work and approximate duration thereof. If the proposal is to deepen directionally or recompleat horizontally, give subsurface locations and measured and true vertical depths of all pertinent markers and zones. Attach the Bond under which the work will be performed or provide the Bond No. on file with BLM/BIA. Required subsequent reports shall be filed within 30 days following completion of the involved operations. If the operation results in a multiple completion or recompleat in a new interval, a Form 3160-4 shall be filed once testing has been completed. Final Abandonment Notices shall be filed only after all requirements, including reclamation, have been completed, and the operator has determined that the final site is ready for final inspection.)

The surface location of the Carson #204 needed to be moved to fit the rig on the pad. The well stake was adjusted 30' south to its curenent loaction of 63' FSL and 1080' FSL. The bottom hole location is unchanged and the coal entry point remains the same. The casing and cementing plans have been adjusted for the additional 30' in the intermediate hole.

RCVD JUN 17 '08
OIL CONS. DIV.
DIST. 3

14. I hereby certify that the foregoing is true and correct Name (Printed/Typed) Devin Mills	Title Drilling Engineer
	Date 5/23/2008

THIS SPACE FOR FEDERAL OR STATE OFFICE USE

Approved by 	Title LSE	Date 06/16/08
Conditions of approval, if any, are attached. Approval of this notice does not warrant or certify that the applicant holds legal or equitable title to those rights in the subject lease which would entitle the applicant to conduct operations thereon.	Office FFO	

Title 18 U.S.C. Section 1001, and Title 43 U.S.C. Section 1212, makes it a crime for any person knowingly and willfully to make to any department or agency of the United States any false, fictitious or fraudulent statements or representations as to any matter within its jurisdiction.

NMOCDB

District I
1625 N. French Dr., Hobbs, NM 88240
District II
1301 W. Grand Avenue, Artesia, NM 88210
District III
1000 Rio Brazos Rd., Aztec, NM 87410
District IV
1220 S. St. Francis Dr., Santa Fe, NM 87505

State of New Mexico
Energy, Minerals & Natural Resources Department
OIL CONSERVATION DIVISION
1220 South St. Francis Dr.
Santa Fe, NM 87505

RECEIVED
JUN 05 2008
Bureau of Land Management
Farmington Field Office

Form C-102

Revised October 12, 2005

Submit to Appropriate District Office

State Lease - 4 Copies

Fee Lease - 3 Copies

☒ AMENDED REPORT

WELL LOCATION AND ACREAGE DEDICATION PLAT

¹ API Number	² Pool Code 71629	³ Pool Name Basin Fruitland Coal
⁴ Property Code	⁵ Property Name Carson	⁶ Well Number 204
⁷ OGRID No. 162929	⁸ Operator Name Energen Resources Corporation	⁹ Elevation 7243' GL

¹⁰ Surface Location

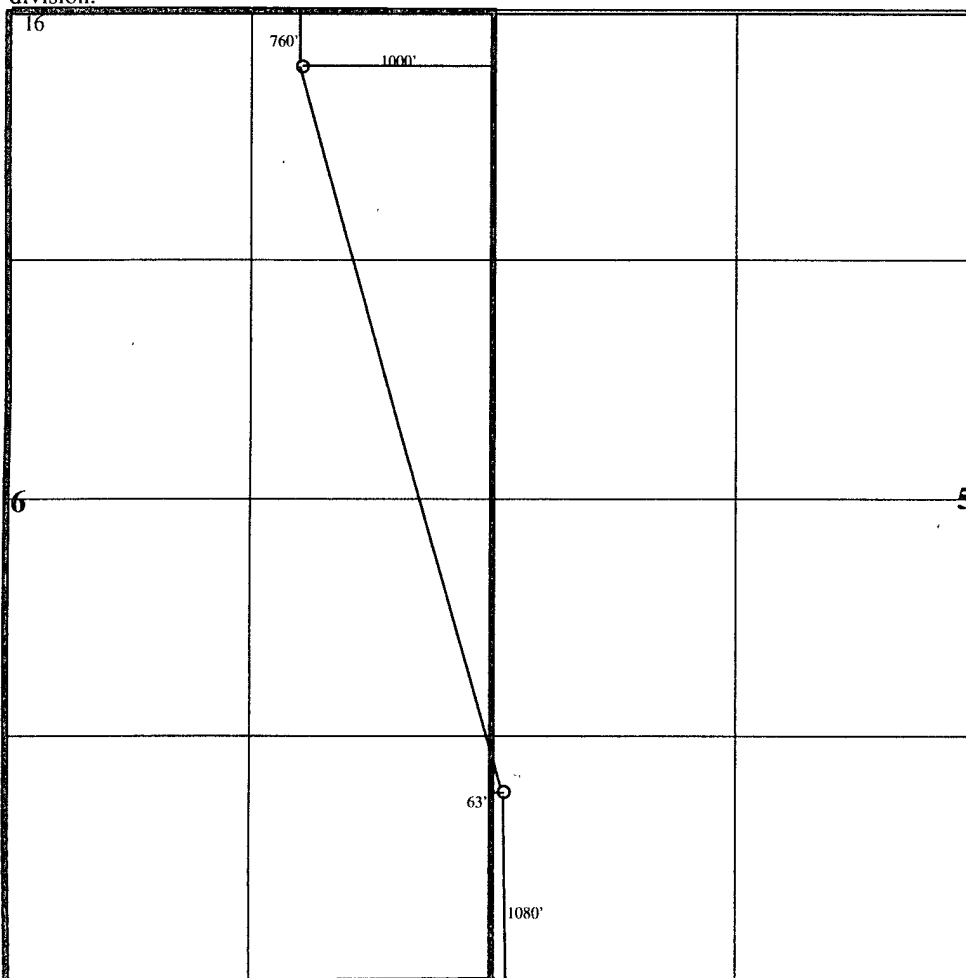
UL or lot no. M	Section 5	Township 30N	Range 4W	Lot Idn	Feet from the 1080	North/South line South	Feet from the 63	East/West line West	County Rio Arriba
--------------------	--------------	-----------------	-------------	---------	-----------------------	---------------------------	---------------------	------------------------	----------------------

¹¹ Bottom Hole Location If Different From Surface

UL or lot no. A	Section 6	Township 30N	Range 4W	Lot Idn 7	Feet from the 760	North/South line North	Feet from the 1000	East/West line East	County Rio Arriba
--------------------	--------------	-----------------	-------------	--------------	----------------------	---------------------------	-----------------------	------------------------	----------------------

¹² Dedicated Acres 320 E/2	¹³ Joint or Infill	¹⁴ Consolidation Code	¹⁵ Order No.
--	-------------------------------	----------------------------------	-------------------------

No allowable will be assigned to this completion until all interests have been consolidated or a non-standard unit has been approved by the division.

	¹⁷ OPERATOR CERTIFICATION <i>I hereby certify that the information contained herein is true and complete to the best of my knowledge and belief, and that this organization either owns a working interest or unleased mineral interest in the land including the proposed bottom hole location or has a right to drill this well at this location pursuant to a contract with an owner of such a mineral or working interest, or to a voluntary pooling agreement or a compulsory pooling order heretofore entered by the division.</i> <div>05/23/2008</div> <div>Signature _____ Date _____</div> <div>Devin Mills Printed Name</div>
	¹⁸ SURVEYOR CERTIFICATION <i>I hereby certify that the well location shown on this plat was plotted from field notes of actual surveys made by me or under my supervision, and that the same is true and correct to the best of my belief.</i> April 17, 2007 Date of Survey Signature and Seal of Professional Surveyor: Original Survey Conducted and Recorded by David R. Russell
	10201 Certificate Number