

District I
1625 N. French Dr., Hobbs, NM 88240
District II
1301 W. Grand Avenue, Artesia, NM 88210
District III
1000 Rio Brazos Rd., Aztec, NM 87410
District IV
1220 S. St. Francis Dr., Santa Fe, NM 87505

State of New Mexico
Energy, Minerals & Natural Resources

Form C-104
Revised June 10, 2003

Oil Conservation Division
1220 South St. Francis Dr.
Santa Fe, NM 87505

Submit to Appropriate District Office
5 Copies

☐ AMENDED REPORT

I. REQUEST FOR ALLOWABLE AND AUTHORIZATION TO TRANSPORT

¹ Operator name and Address Burlington Resources PO Box 4289 Farmington, New Mexico 87499		² OGRID Number 14538
		³ Reason for Filing Code/ Effective Date ND
⁴ API Number 30-045-33602	⁵ Pool Name Basin Fruitland Coal	⁶ Pool Code 71629
⁷ Property Code 7157	⁸ Property Name Jose Jaquez	⁹ Well Number 1S

II. ¹⁰ Surface Location

UL or lot no. O	Section 24	Township 30N	Range 12W	Lot.Idn	Feet from the 390	North/South Line South	Feet from the 1680	East/West line East	County San Juan
--------------------	---------------	-----------------	--------------	---------	----------------------	---------------------------	-----------------------	------------------------	--------------------

¹¹ Bottom Hole Location

UL or lot no. O	Section 24	Township 30N	Range 12W	Lot Idn	Feet from the 1026	North/South line South	Feet from the 2216	East/West line East	County San Juan
¹² Lse Code F	¹³ Producing Method Code F	¹⁴ Gas Connection Date	¹⁵ C-129 Permit Number	¹⁶ C-129 Effective Date	¹⁷ C-129 Expiration Date				

III. Oil and Gas Transporters

¹⁸ Transporter OGRID	¹⁹ Transporter Name and Address	²⁰ POD	²¹ O/G	²² POD ULSTR Location and Description
9018	Giant Industries			RCVD MAY 29 '08 OIL CONS. DIV.
				DIST. 3

IV. Produced Water




²³ POD	²⁴ POD ULSTR Location and Description
-------------------	--

V. Well Completion Data

²⁵ Spud Date 2/22/08	²⁶ Ready Date 5/20/08	²⁷ TD 2470'/2239'	²⁸ PBTD 2416'/2185'	²⁹ Perforations 2014' - 2229'	³⁰ DHC, MC
³¹ Hole Size	³² Casing & Tubing Size	³³ Depth Set	³⁴ Sacks Cement		
12 1/4"	8 5/8"	140'	150 sx		
7 7/8"	4 1/2"	2460'	650 sx		
	2 3/8"	2233'			

VI. Well Test Data

³⁵ Date New Oil	³⁶ Gas Delivery Date SI W/O Facilities	³⁷ Test Date 5/20/08	³⁸ Test Length 1 hr.	³⁹ Tbg. Pressure 0#	⁴⁰ Csg. Pressure 87#
⁴¹ Choke Size	⁴² Oil 0	⁴³ Water 0	⁴⁴ Gas TSTM	⁴⁵ AOF	⁴⁶ Test Method Flowing

⁴⁷ I hereby certify that the rules of the Oil Conservation Division have been complied with and that the information given above is true and complete to the best of my knowledge and belief. Signature: 		6/4/08 OIL CONSERVATION DIVISION
Printed name: Tracey N. Monroe		Approved by: 
Title: Regulatory Technician		Title: DEPUTY OIL & GAS INSPECTOR, DIST. #
E-mail Address: Tracey.N.Monroe@conocophillips.com		Approval Date: JUN 18 2008
Date: 5/27/08	Phone: (505) 326-9752	

Provide production
information when available

8