

District I
1625 N. French Dr., Hobbs, NM 88240
District II
1301 W. Grand Avenue, Artesia, NM 88210
District III
1000 Rio Brazos Rd., Aztec, NM 87410
District IV
1220 S. St. Francis Dr., Santa Fe, NM 87505

State of New Mexico
Energy, Minerals & Natural Resources

Form C-104
Revised Feb. 26, 2007

Oil Conservation Division
1220 South St. Francis Dr.
Santa Fe, NM 87505

Submit to Appropriate District Office
5 Copies

☐ AMENDED REPORT

I. REQUEST FOR ALLOWABLE AND AUTHORIZATION TO TRANSPORT

¹ Operator name and Address BURLINGTON RESOURCES OIL & GAS COMPANY, LP P.O. Box 4289 Farmington, NM 87499		² OGRID Number 14538	
		³ Reason for Filing Code/ Effective Date ND	
⁴ API Number 30 - 045-34540	⁵ Pool Name Basin Dakota		⁶ Pool Code 71599
⁷ Property Code 29226	⁸ Property Name Roelofs		⁹ Well Number 1N

II. ¹⁰ Surface Location

UL or lot no. K	Section 22	Township 29N	Range 08W	Lot Idn	Feet from the 2490'	North/South Line South	Feet from the 1840'	East/West line West	County San Juan
--------------------	---------------	-----------------	--------------	---------	------------------------	------------------------------	------------------------	------------------------	--------------------

¹¹ Bottom Hole Location

UL or lot no. K	Section	Township	Range	Lot Idn	Feet from the	North/South line	Feet from the	East/West line	County
¹² Lse Code F	¹³ Producing Method Code F		¹⁴ Gas Connection Date		¹⁵ C-129 Permit Number		¹⁶ C-129 Effective Date		¹⁷ C-129 Expiration Date

III. Oil and Gas Transporters




¹⁸ Transporter OGRID	¹⁹ Transporter Name and Address	²⁰ O/G/W
9018	Giant	O
		RCVD JUN 24 '08
		OIL CONS. DIV.
		DIST. 3

IV. Well Completion Data

²¹ Spud Date 3/27/08	²² Ready Date 6/18/08	²³ TD 7604'	²⁴ PBSD 7584'	²⁵ Perforations 7329' - 7564'	²⁶ DHC, MC 2806AZ
²⁷ Hole Size		²⁸ Casing & Tubing Size		²⁹ Depth Set	³⁰ Sacks Cement
12-1/4"		9-5/8", 32.3#, H-40		230'	76 sx (122 cf)
8-3/4"		7", 20#, J-55		3362'	545 sx (1120 cf)
6-1/4"		4-1/2", 10.5/11.6#, J-55		7602'	313 sx (630 cf)
		2-3/8", 4.7#, J-55		7499'	

V. Well Test Data

³¹ Date New Oil	³² Gas Delivery Date	³³ Test Date 6/17/08	³⁴ Test Length 1hr	³⁵ Tbg. Pressure SI - 309#	³⁶ Csg. Pressure SI - 418#
³⁷ Choke Size 1/2"	³⁸ Oil 0 bopd	³⁹ Water 24 bwpd	⁴⁰ Gas 141 mcf/d		⁴¹ Test Method Separator

⁴² I hereby certify that the rules of the Oil Conservation Division have been complied with and that the information given above is true and complete to the best of my knowledge and belief. Signature: 		6/27/08 OIL CONSERVATION DIVISION
Printed name: Rhonda Rogers		Approved by:  7-01-08
Title: Regulatory Technician		Title: SUPERVISOR DISTRICT # 3
E-mail Address: rogersr@conocophillips.com		Approval Date: JUL 01 2008
Date: 6/23/2008	Phone: 505-599-4018	

8