

District I
1625 N. French Dr., Hobbs, NM 88240
District II
1301 W. Grand Avenue, Artesia, NM 88210
District III
1000 Rio Brazos Rd., Aztec, NM 87410
District IV
1220 S. St. Francis Dr., Santa Fe, NM 87505

State of New Mexico
Energy, Minerals & Natural Resources

Form C-104
Revised June 10, 2003

Oil Conservation Division
1220 South St. Francis Dr.
Santa Fe, NM 87505

Submit to Appropriate District Office
5 Copies

☐ AMENDED REPORT

I. REQUEST FOR ALLOWABLE AND AUTHORIZATION TO TRANSPORT

¹ Operator name and Address Elm Ridge Exploration CO LLC PO Box 156 Bloomfield NM		² OGRID Number 149052
		³ Reason for Filing Code/ Effective Date NW
⁴ API Number 30 - 045-33371	⁵ Pool Name Basin Fruitland Coal gas	⁶ Pool Code 71629
⁷ Property Code 27265	⁸ Property Name West Bisti Coal 14 COM	⁹ Well Number 1T

II. ¹⁰ Surface Location

UL or lot no. C	Section 14	Township 25	Range 13	Lot.Idn	Feet from the 690	North/South Line north	Feet from the 2280	East/West line west	County San Juan
--------------------	---------------	----------------	-------------	---------	----------------------	---------------------------	-----------------------	------------------------	--------------------

¹¹ Bottom Hole Location

UL or lot no.	Section	Township	Range	Lot Idn	Feet from the	North/South line	Feet from the	East/West line	County
¹² Lse Code	¹³ Producing Method Code	¹⁴ Gas Connection Date	¹⁵ C-129 Permit Number	¹⁶ C-129 Effective Date	¹⁷ C-129 Expiration Date				

III. Oil and Gas Transporters

¹⁸ Transporter OGRID	¹⁹ Transporter Name and Address	²⁰ POD	²¹ O/G	²² POD ULSTR Location and Description
149052	Bee Line Gas Systems PO Box 1280, Bloomfield NM 87413		G	RCVD JUL 30 '08 OIL CONS. DIV. DIST. 3

IV. Produced Water

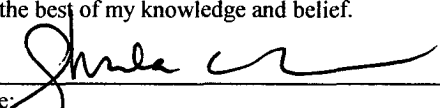


²³ POD	²⁴ POD ULSTR Location and Description
-------------------	--

V. Well Completion Data

²⁵ Spud Date 6-17-08	²⁶ Ready Date 7-15-08	²⁷ TD 1500'	²⁸ PBTD 1426'	²⁹ Perforations 1292'- 1344' FC	³⁰ DHC, MC
³¹ Hole Size	³² Casing & Tubing Size	³³ Depth Set	³⁴ Sacks Cement		
12 1/4"	8 5/8", J-55, 24#	141'	Surface used 100 sks		
7 7/8"	5 1/2", J-55, 15.5#	1458'	Production used 310 sks		
7 7/8"	2 3/8" J-55 4.7#	1394'			

VI. Well Test Data

³⁵ Date New Oil	³⁶ Gas Delivery Date 7-15-08	³⁷ Test Date 7-14-08	³⁸ Test Length 24 Hours	³⁹ Tbg. Pressure 0 PSI	⁴⁰ Csg. Pressure 60 PSI
⁴¹ Choke Size 1/2"	⁴² Oil	⁴³ Water 2 BBLS	⁴⁴ Gas	⁴⁵ AOF	⁴⁶ Test Method Flowing

⁴⁷ I hereby certify that the rules of the Oil Conservation Division have been complied with and that the information given above is true and complete to the best of my knowledge and belief. Signature: 		8/7/08 OIL CONSERVATION DIVISION
Printed name: Sharla O'Kelly		Approved by:  8-11-08
Title: Production Assistant		Title: SUPERVISOR DISTRICT # 3
E-mail Address: sokelly@elmridge.net		Approval Date: AUG 11 2008
Date: 7-16-08	Phone: 505-632-3476 ext 212	

Provide production information when available