

District I  
1625 N. French Dr., Hobbs, NM 88240  
District II  
1301 W. Grand Avenue, Artesia, NM 88210  
District III  
1000 Rio Brazos Rd., Aztec, NM 87410  
District IV  
1220 S. St. Francis Dr., Santa Fe, NM 87505

State of New Mexico  
Energy, Minerals & Natural Resources

Form C-104  
Revised Feb. 26, 2007

Oil Conservation Division  
1220 South St. Francis Dr.  
Santa Fe, NM 87505

Submit to Appropriate District Office  
5 Copies

☐ AMENDED REPORT

I. REQUEST FOR ALLOWABLE AND AUTHORIZATION TO TRANSPORT

<sup>1</sup> Operator name and Address BURLINGTON RESOURCES OIL & GAS CO., LP P.O. Box 4289 Farmington, NM 87499		<sup>2</sup> OGRID Number 14538
		<sup>3</sup> Reason for Filing Code/ Effective Date ND
<sup>4</sup> API Number 30-039-30345	<sup>5</sup> Pool Name Basin Dakota	<sup>6</sup> Pool Code 71599
<sup>7</sup> Property Code 7452	<sup>8</sup> Property Name San Juan 27-4 Unit	<sup>9</sup> Well Number 132G

II. <sup>10</sup> Surface Location

Ul or lot no. I	Section 27	Township 27N	Range 4W	Lot Idn	Feet from the 1812'	North/South Line South	Feet from the 950'	East/West line East	County Rio Arriba
--------------------	---------------	-----------------	-------------	---------	------------------------	---------------------------	-----------------------	------------------------	----------------------

<sup>11</sup> Bottom Hole Location

UL or lot no. I	Section			Lot Idn	Feet from the	North/South line	Feet from the	East/West line	County
<sup>12</sup> Lse Code F	<sup>13</sup> Producing Method Code F	<sup>14</sup> Gas Connection Date		<sup>15</sup> C-129 Permit Number	<sup>16</sup> C-129 Effective Date	<sup>17</sup> C-129 Expiration Date			

III. Oil and Gas Transporters

<sup>18</sup> Transporter OGRID	<sup>19</sup> Transporter Name and Address	<sup>20</sup> O/G/W
9018	Giant	O
25244	Williams	G
		RCVD OCT 3 '08
		OIL CONS. DIV.

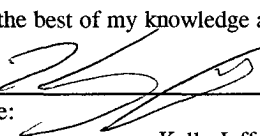


IV. Well Completion Data

DIST. 3

<sup>21</sup> Spud Date 06/02/08	<sup>22</sup> Ready Date 09/14/08 Closed Loop	<sup>23</sup> TD 8513'	<sup>24</sup> PBTD 8509'	<sup>25</sup> Perforations 8270'-8459'	<sup>26</sup> DHC, MC
<sup>27</sup> Hole Size	<sup>28</sup> Casing & Tubing Size	<sup>29</sup> Depth Set	<sup>30</sup> Sacks Cement		
12-1/4"	9 5/8", 32.3#, H-40	231'	113 sx (174 cf)		
8 3/4"	7", 20# & 23#, J-55	4329'	672 sx (1984 cf)		
6 1/4"	4 1/2", 11.6#, J-55	8510'	434 sx (630 cf)		
	2-3/8", 4.7#, J-55	8398'			

V. Well Test Data

<sup>31</sup> Date New Oil 06/02/08	<sup>32</sup> Gas Delivery Date 09/14/08	<sup>33</sup> Test Date 09/14/08	<sup>34</sup> Test Length 1hrs	<sup>35</sup> Tbg. Pressure SI - #1547	<sup>36</sup> Csg. Pressure SI - #1647
<sup>37</sup> Choke Size 1/2"	<sup>38</sup> Oil	<sup>39</sup> Water 144 bwpd	<sup>40</sup> Gas 900 mcf/d		<sup>41</sup> Test Method Flowing

<sup>42</sup> I hereby certify that the rules of the Oil Conservation Division have been complied with and that the information given above is true and complete to the best of my knowledge and belief. Signature: 		10/9/08 OIL CONSERVATION DIVISION	
Printed name: Kelly Jeffery		Approved by: 	
Title: Regulatory Technician		Title: SUPERVISOR DISTRICT # 3	
E-mail Address: Kelly.r.jeffery@conocophillips.com		Approval Date: OCT 09 2008	
Date: 09/29/08	Phone: 505-599-4025		

8