

Oil Conservation Division  
1220 South St. Francis Dr.  
Santa Fe, NM 87505

Submit to Appropriate District Office  
5 Copies

☐ AMENDED REPORT

## I. REQUEST FOR ALLOWABLE AND AUTHORIZATION TO TRANSPORT

<sup>1</sup> Operator name and Address Burlington Resources Oil Gas Co. LP. P.O. Box 4289 Farmington, NM 87499		<sup>2</sup> OGRID Number 14538
		<sup>3</sup> Reason for Filing Code/ Effective Date Recomplete
<sup>4</sup> API Number 30-045-20742	<sup>5</sup> Pool Name Basin Fruitland Coal	<sup>6</sup> Pool Code 71629
<sup>7</sup> Property Code 18509	<sup>8</sup> Property Name Davis	<sup>9</sup> Well Number 16

## II. <sup>10</sup> Surface Location

Ul or lot no. L	Section 1	Township 31N	Range 12W	Lot Idn 7	Feet from the 1630'	North/SouthLine South	Feet from the 875'	East/West line West	County San Juan
--------------------	--------------	-----------------	--------------	--------------	------------------------	--------------------------	-----------------------	------------------------	--------------------

<sup>11</sup> Bottom Hole Location

UL or lot no. L	Section			Lot Idn	Feet from the	North/South line	Feet from the	East/West line	County
<sup>12</sup> Lse Code F	<sup>13</sup> Producing Method Code F		<sup>14</sup> Gas Connection Date		<sup>15</sup> C-129 Permit Number		<sup>16</sup> C-129 Effective Date		<sup>17</sup> C-129 Expiration Date

### III. Oil and Gas Transporters

<sup>18</sup> Transporter OGRID	<sup>19</sup> Transporter Name and Address	<sup>20</sup> O/G/W
9018	Giant	O
25244	Williams	G
		RCVD APR 10 '09
		OIL CONS. DIV.

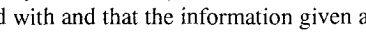


#### IV. Well Completion Data

**DIST. 3**

<sup>21</sup> Spud Date 3/12/71	<sup>22</sup> Ready Date 4/3/09	<sup>23</sup> TD 3080'	<sup>24</sup> PBDT 3060'	<sup>25</sup> Perforations 2726'-2908'	<sup>26</sup> DHC, MC DHC-4148
<sup>27</sup> Hole Size	<sup>28</sup> Casing & Tubing Size	<sup>29</sup> Depth Set	<sup>30</sup> Sacks Cement		
12.25"	8 5/8", 24#	112	100sx(563cf)		
6.75"	4.5", 10.5#	3070'	350 sx (1969 cf)		
	2 3/8", 4.7#, J-55	2932'			

## V. Well Test Data

<sup>31</sup> Date New Oil	<sup>32</sup> Gas Delivery Date SI	<sup>33</sup> Test Date 3/31/09	<sup>34</sup> Test Length 1 hr	<sup>35</sup> Tbg. Pressure N/A	<sup>36</sup> Csg. Pressure FCP-36#
<sup>37</sup> Choke Size 1/2"	<sup>38</sup> Oil	<sup>39</sup> Water 24 bwpd	<sup>40</sup> Gas 205 mcf/d		<sup>41</sup> Test Method Flowing

<sup>42</sup> I hereby certify that the rules of the Oil Conservation Division have been complied with and that the information given above is true and complete to the best of my knowledge and belief. Signature: 		4/24/09 OIL CONSERVATION DIVISION
Printed name: Kelly Jeffery		Approved by:  4-29-09
Title: Regulatory Technician		Title: SUPERVISOR DISTRICT # 3
E-mail Address: Kelly.r.jeffery@conocophillips.com		Approval Date: APR 29 2009
Date: 4/6/09	Phone: 505-599-4025	

Provide % allocations

✓