

District I
1625 N. French Dr., Hobbs, NM 88240
District II
1301 W. Grand Ave., Artesia, NM 88210
District III
1000 Rio Brazos Rd., Aztec, NM 87410
District IV
1220 S. St. Francis Dr., Santa Fe, NM 87505

OIL CONSERVATION DIVISION
1220 South St. Francis Dr.
Santa Fe, NM 87505

| |
|---|
| WELL API NO. 30-039-07498 |
| 5. Indicate Type of Lease STATE <input checked="" type="checkbox"/> FEE <input type="checkbox"/> |
| 6. State Oil & Gas Lease No. |
| 7. Lease Name or Unit Agreement Name San Juan 29-5 Unit |
| 8. Well Number 42 |
| 9. OGRID Number 217817 |
| 10. Pool name or Wildcat Blanco Mesa Verde |

SUNDRY NOTICES AND REPORTS ON WELLS
(DO NOT USE THIS FORM FOR PROPOSALS TO DRILL OR TO DEEPEN OR PLUG BACK TO A DIFFERENT RESERVOIR. USE "APPLICATION FOR PERMIT" (FORM C-101) FOR SUCH PROPOSALS.)

1. Type of Well: Oil Well ☐ Gas Well ☒ Other

2. Name of Operator
ConocoPhillips Company

3. Address of Operator
P.O. Box 4289, Farmington, NM 87499-4289

4. Well Location
Unit Letter **H** : 1650 feet from the **North** line and **890** feet from the **East** line
Section **32** Township **29N** Range **5W** NMPM Rio Arriba County

11. Elevation (Show whether DR, RKB, RT, GR, etc.)
6518' GR

12. Check Appropriate Box to Indicate Nature of Notice, Report or Other Data

NOTICE OF INTENTION TO:

PERFORM REMEDIAL WORK ☒ PLUG AND ABANDON ☐
TEMPORARILY ABANDON ☐ CHANGE PLANS ☐
PULL OR ALTER CASING ☐ MULTIPLE COMPL ☐

SUBSEQUENT REPORT OF:

REMEDIAL WORK ☐ ALTERING CASING ☐
COMMENCE DRILLING OPNS. ☐ P AND A ☐
CASING/CEMENT JOB ☐

OTHER: Permission to leave AS-IS ☒ OTHER: ☐

13. Describe proposed or completed operations. (Clearly state all pertinent details, and give pertinent dates, including estimated date of starting any proposed work). SEE RULE 1103. For Multiple Completions: Attach wellbore diagram of proposed completion or recompletion.

ConocoPhillips is requesting permission to leave the well bore as-is. There is a micro annular leak at the top of Liner Hanger @ 3627' that holds @ 800-1000 psi. On 4/13/09 we ran a Charted PT @ 600#/30 min and it held. We believe that the hole is too small to repair with a cmt squeeze at this time.


RCVD APR 21 '09
OIL CONS. DIV.

Spud Date:

Rig Released Date:

DIST. 3

I hereby certify that the information above is true and complete to the best of my knowledge and belief. I further certify that any pit or below-grade tank has been/will be constructed or closed according to NMOCD guidelines ☐, a general permit ☒ or an (attached) alternative OCD-approved plan ☐.

SIGNATURE  TITLE Regulatory Technician DATE 4/20/09

Type or print name Kelly Jeffery E-mail address: jeffekr@conocophillips.com PHONE: 505-599-4025

For State Use Only

APPROVED BY:  TITLE Deputy Oil & Gas Inspector, District #3 DATE MAY 04 2009

Conditions of Approval (if any):

CONDUCT BRADEN HEAD TEST ON OR BEFORE NOVEMBER 1, 2009.
KR

8

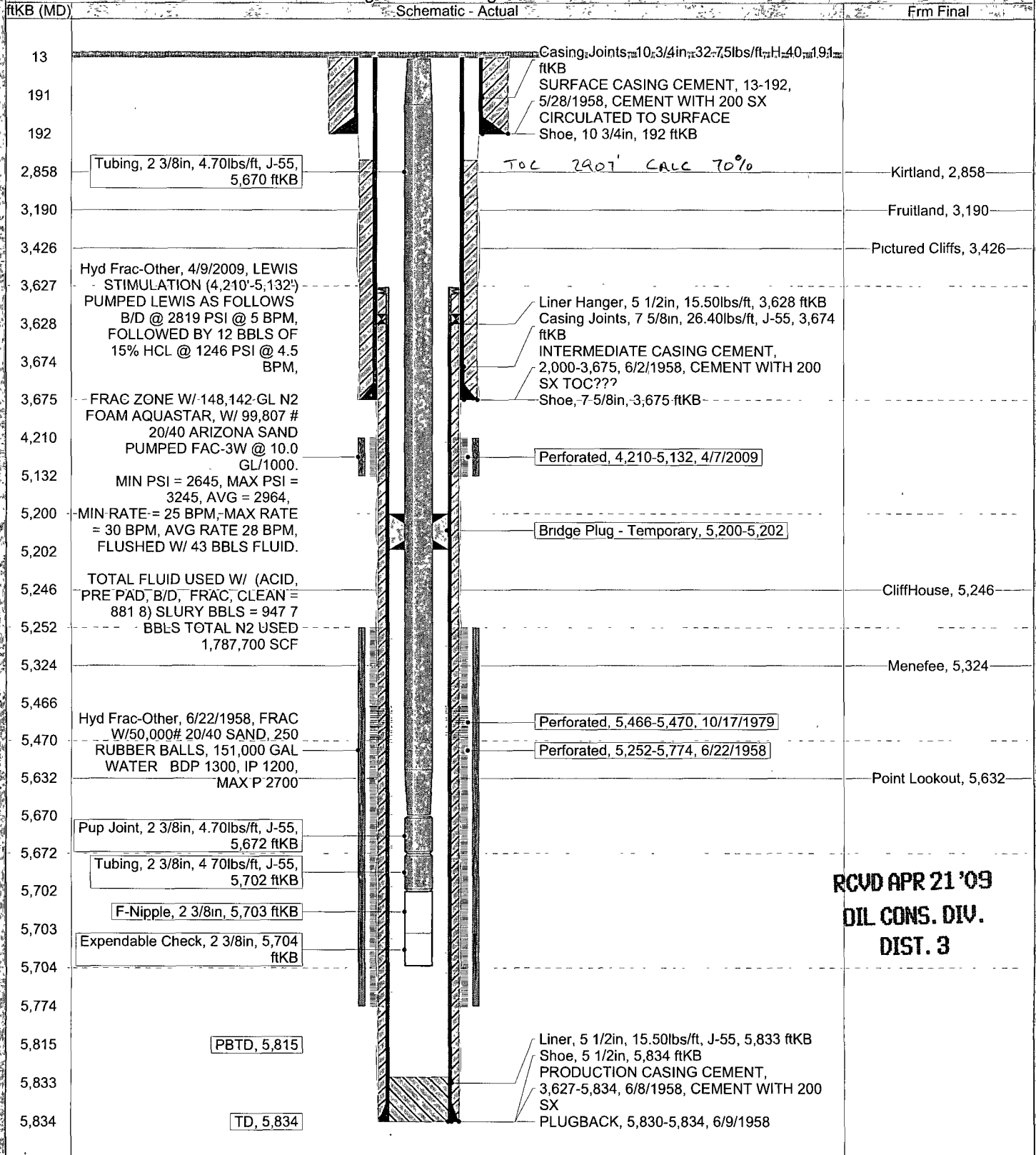
Current Schematic

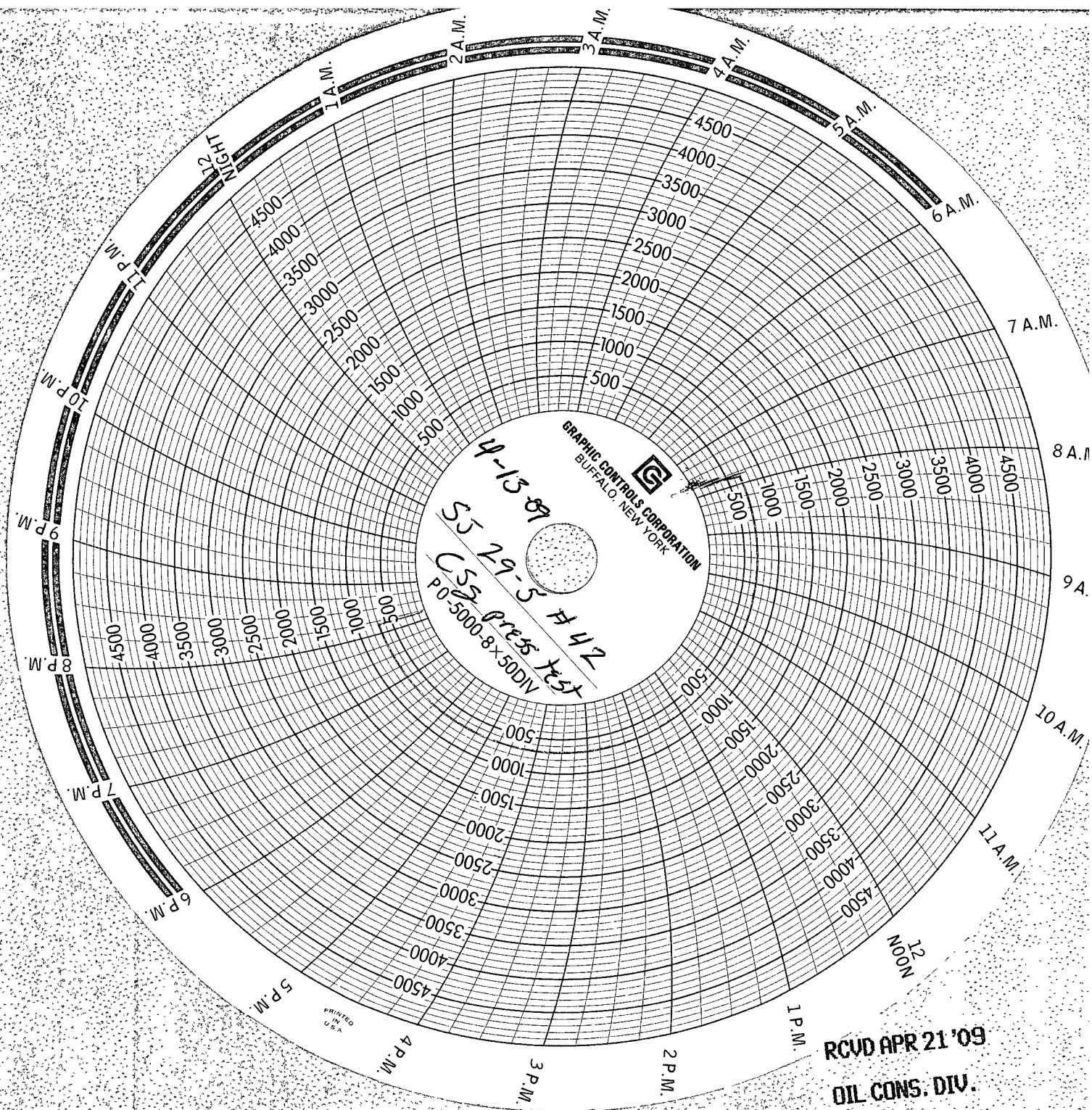
ConocoPhillips

Well Name: SAN JUAN 29-5 UNIT #42

| | | | | | |
|-----------------------------------|---|----------------------------------|--------------------------------|--------------------------------|-------------------------------------|
| API / UWI 3003907498 | Surface Legal Location NMPM-29N-05W-32-H | Field Name MV | License No | State/Province NEW MEXICO | Well Configuration Type Vertical |
| Ground Elevation (ft) 6,518.00 | Original KB Elevation (ft) 6,531.00 | KB-Ground Distance (ft) 13.00 | KB-Casing Flange Distance (ft) | KB-Tubing Hanger Distance (ft) | |

Well Config: Vertical - Original Hole, 4/19/2009 3:46:57 AM





RCVD APR 21 '09
OIL CONS. DIV.
DIST. 3