

District I
1625 N. French Dr., Hobbs, NM 88240
District II
1301 W. Grand Avenue, Artesia, NM 88210
District III
1000 Rio Brazos Rd., Aztec, NM 87410
District IV
1220 S. St. Francis Dr., Santa Fe, NM 87505

State of New Mexico
Energy, Minerals & Natural Resources

Form C-104
Revised Feb. 26, 2007

Oil Conservation Division
1220 South St. Francis Dr.
Santa Fe, NM 87505

Submit to Appropriate District Office
5 Copies

☐ AMENDED REPORT

I. REQUEST FOR ALLOWABLE AND AUTHORIZATION TO TRANSPORT

| | | |
|---|--|---|
| ¹ Operator name and Address Burlington Resources Oil Gas Co. LP. P.O. Box 4289 Farmington, NM 87499 | | ² OGRID Number 14538 |
| | | ³ Reason for Filing Code/ Effective Date RC & DHC |
| ⁴ API Number 30-045-20533 | ⁵ Pool Name Basin Fruitland Coal 320 5/2 | ⁶ Pool Code 71629 |
| ⁷ Property Code 18530 | ⁸ Property Name Grenier | ⁹ Well Number 21 |

II. ¹⁰ Surface Location

| | | | | | | | | | |
|--------------------|---------------|-----------------|--------------|---------|------------------------|----------------------|------------------------|---------------------|--------------------|
| UL or lot no. K | Section 13 | Township 31N | Range 12W | Lot Idn | Feet from the 1650' | North/SouthLine S | Feet from the 1650' | East/West line W | County San Juan |
|--------------------|---------------|-----------------|--------------|---------|------------------------|----------------------|------------------------|---------------------|--------------------|

¹¹ Bottom Hole Location

| | | | | | | | | | |
|-----------------------------|---|--------------------------------------|-----------------------------------|------------------------------------|-------------------------------------|------------------|---------------|----------------|--------|
| UL or lot no. K | Section | | | Lot Idn | Feet from the | North/South line | Feet from the | East/West line | County |
| ¹² Lse Code P | ¹³ Producing Method Code F | ¹⁴ Gas Connection Date | ¹⁵ C-129 Permit Number | ¹⁶ C-129 Effective Date | ¹⁷ C-129 Expiration Date | | | | |

III. Oil and Gas Transporters

| | | |
|------------------------------------|---|---------------------|
| ¹⁸ Transporter OGRID | ¹⁹ Transporter Name and Address | ²⁰ O/G/W |
| 9018 | Giant | O |
| 25244 | Williams | G |
| | | RCVD MAY 8 '09 |
| | | OIL CONS. DIV. |




IV. Well Completion Data

DIST. 3

| | | | | | |
|------------------------------------|-------------------------------------|---------------------------|-----------------------------|---|-----------------------------------|
| ²¹ Spud Date 7/19/69 | ²² Ready Date 4/16/09 | ²³ TD 2730' | ²⁴ PBTD 2730' | ²⁵ Perforations 2546'-2622' | ²⁶ DHC, MC DHC=4149 |
| ²⁷ Hole Size | ²⁸ Casing & Tubing Size | ²⁹ Depth Set | ³⁰ Sacks Cement | | |
| 12.25" | 8 5/8", 24# | 114' | 60 sx | | |
| 6.25" | 4 1/2", 9.5# | 2730' | 250 sx | | |
| | | | | | |
| | 2 3/8", 4.7#, J-55 | 2707' | | | |

V. Well Test Data

| | | | | | |
|----------------------------------|---------------------------------------|-----------------------------------|-----------------------------------|------------------------------------|--|
| ³¹ Date New Oil | ³² Gas Delivery Date SI | ³³ Test Date 4/9/09 | ³⁴ Test Length 1 hr | ³⁵ Tbg. Pressure N/A | ³⁶ Csg. Pressure FCP-120 |
| ³⁷ Choke Size 1/2" | ³⁸ Oil | ³⁹ Water 0 bwpd | ⁴⁰ Gas 570 mcf/d | | ⁴¹ Test Method Flowing |

| | | | | | |
|--|--|--|---|--|--|
| ⁴² I hereby certify that the rules of the Oil Conservation Division have been complied with and that the information given above is true and complete to the best of my knowledge and belief. Signature:  | | | 5/5/09 OIL CONSERVATION DIVISION | | |
| Printed name: Kelly Jeffery | | | Approved by:  | | |
| Title: Regulatory Technician | | | Title: SUPERVISOR DISTRICT # 3 | | |
| E-mail Address: Kelly.r.jeffery@conocophillips.com | | | Approval Date: MAY 13 2009 | | |
| Date: 5/4/09 Phone: 505-599-4025 | | |  | | |

76

pc