

District I  
1625 N. French Dr., Hobbs, NM 88240  
District II  
1301 W. Grand Avenue, Artesia, NM 88210  
District III  
1000 Rio Brazos Rd., Aztec, NM 87410  
District IV  
1220 S. St. Francis Dr., Santa Fe, NM 87505

State of New Mexico  
Energy, Minerals & Natural Resources

Form C-104  
Revised Feb. 26, 2007

Oil Conservation Division  
1220 South St. Francis Dr.  
Santa Fe, NM 87505

Submit to Appropriate District Office  
5 Copies

☐ AMENDED REPORT

I. REQUEST FOR ALLOWABLE AND AUTHORIZATION TO TRANSPORT

<sup>1</sup> Operator name and Address Burlington Resources Oil Gas Co. LP. P.O. Box 4289 Farmington, NM 87499		<sup>2</sup> OGRID Number 14538
		<sup>3</sup> Reason for Filing Code/ Effective Date ND
<sup>4</sup> API Number 30-039-30532	<sup>5</sup> Pool Name Basin Dakota	<sup>6</sup> Pool Code 71599
<sup>7</sup> Property Code 7462	<sup>8</sup> Property Name San Juan 28-6 Unit	<sup>9</sup> Well Number 102P

II. <sup>10</sup> Surface Location

Ul or lot no. A	Section 26	Township 28N	Range 6W	Lot Idn	Feet from the 820'	North/SouthLine N	Feet from the 290'	East/West line E	County Rio Arriba
--------------------	---------------	-----------------	-------------	---------	-----------------------	----------------------	-----------------------	---------------------	----------------------

<sup>11</sup> Bottom Hole Location

UL or lot no. A	Section			Lot Idn	Feet from the	North/South line	Feet from the	East/West line	County
<sup>12</sup> Lse Code F	<sup>13</sup> Producing Method Code F	<sup>14</sup> Gas Connection Date		<sup>15</sup> C-129 Permit Number	<sup>16</sup> C-129 Effective Date	<sup>17</sup> C-129 Expiration Date			

III. Oil and Gas Transporters




<sup>18</sup> Transporter OGRID	<sup>19</sup> Transporter Name and Address	<sup>20</sup> O/G/W
9018	Giant	O
25244	Williams	G
		RCUD JUN 30 '09
		OIL CONS. DIV.
		DIST. 3

IV. Well Completion Data

<sup>21</sup> Spud Date 3/4/09	<sup>22</sup> Ready Date 6/12/09	<sup>23</sup> TD 7945'	<sup>24</sup> PBTD 7940'	<sup>25</sup> Perforations 7708'-7896'	<sup>26</sup> DHC, MC DHC-3032 AZ
<sup>27</sup> Hole Size	<sup>28</sup> Casing & Tubing Size	<sup>29</sup> Depth Set	<sup>30</sup> Sacks Cement		
12 1/4"	9 5/8", 32.3#, H-40	228'	76 sx (122 cf)		
8 3/4"	7", 20#, J-55	3779'	529 sx (1060 cf)		
6 1/4"	4 1/2", 11.6 & 10.5#, J-55	7943'	293 sx (589 cf)		
	2 3/8", 4.7#, J-55	7854'			

V. Well Test Data

<sup>31</sup> Date New Oil	<sup>32</sup> Gas Delivery Date SI	<sup>33</sup> Test Date 6/12/09	<sup>34</sup> Test Length 1	<sup>35</sup> Tbg. Pressure SI-729	<sup>36</sup> Csg. Pressure SI-603
<sup>37</sup> Choke Size 1/2"	<sup>38</sup> Oil	<sup>39</sup> Water 8 bbl/d	<sup>40</sup> Gas 1269 mcf/d		<sup>41</sup> Test Method Flowing

<sup>42</sup> I hereby certify that the rules of the Oil Conservation Division have been complied with and that the information given above is true and complete to the best of my knowledge and belief. Signature: 		<sup>7/7/09</sup> OIL CONSERVATION DIVISION
Printed name: Kelly Jeffery		Approved by:  7-7-09
Title: Regulatory Technician		Title: SUPERVISOR DISTRICT # 3
E-mail Address: Kelly.r.jeffery@conocophillips.com		Approval Date: JUL 07 2009
Date: 6-29-09	Phone: 505-599-4025	

10

PC