

UNITED STATES
DEPARTMENT OF THE INTERIOR
BUREAU OF LAND MANAGEMENT

RECEIVED

JUL 29 2009

FORM APPROVED
Budget Bureau No 1004-0135
Expires March 31, 1993

SUNDRY NOTICES AND REPORTS ON WELLS

Do not use this form for proposals to drill or to deepen or reentry to a different reservoir
Use "APPLICATION FOR PERMIT -" for such proposals

SUBMIT IN TRIPLICATE

1 Type of Well

☐

Oil
Well

☒

Gas
Well

☐

Other

2 Name of Operator

Dugan Production Corp.

3 Address and Telephone No

P.O. Box 420, Farmington, NM 87499 (505) 325 - 1821

Location of Well (Footage, Sec., T., R., M., or Survey Description)

1400' FSL and 1850' FWL (NE/4SW/4)
Unit K, Sec.29, T24N, R10W, NMPM

5 Lease Designation and Serial No

NM-21741

6 If Indian, Allotted or Tribe Name

7 If Unit or CA, Agreement Designation

8 Well Name and No

Homer Com #90

9 API Well No

30-045-33456

10 Field and Pool, or Exploratory Area

Basin Fruitland Coal

11 County or Parish, State

San Juan, NM

12. CHECK APPROPRIATE BOX(s) TO INDICATE NATURE OF NOTICE, REPORT, OR OTHER DATA

TYPE OF SUBMISSION

TYPE OF ACTION

☒

Notice of Intent

☐

Abandonment

☐

Change of Plans

☐

Subsequent Report

☐

Recompletion

☐

New Construction

☐

Final Abandonment Notice

☐

Plugging Back

☐

Non-Routine Fracturing

☐

Casing Repair

☐

Water Shut-Off

☐

Altering Casing

☐

Conversion to Injection

☒

Other

Expand pad and
install compressor.

☐

Dispose Water

(Note Report results of multiple completion on Well
Completion or Recompletion Report and Log form.)

13 Describe Proposed or Completed Operations (Clearly state all pertinent details, and give pertinent dates, including estimated date of starting any proposed work. If well is directionally drilled, give subsurface locations and measured and true vertical depths for all markers and zones pertinent to this work.)

Operator requests approval to enlarge well pad to accommodate gas compressor,
seperator and above ground tank.

Original pad size was 105' x 150'. New pad will be 155' x 150'.

Plats are attached.

RCVD AUG 3 '09

OIL CONS. DIV.

DIST. 3

14 I hereby certify that the foregoing is true and correct

Signed

Kurt Fegredo

Title

VP-Exploration

Date

July 28, 2009

(This space for Federal or State office use)

Approved by

Dan Shiss

Title

Branch Chief
Environmental Protection and Health

7/30/09

Conditions of approval, if any

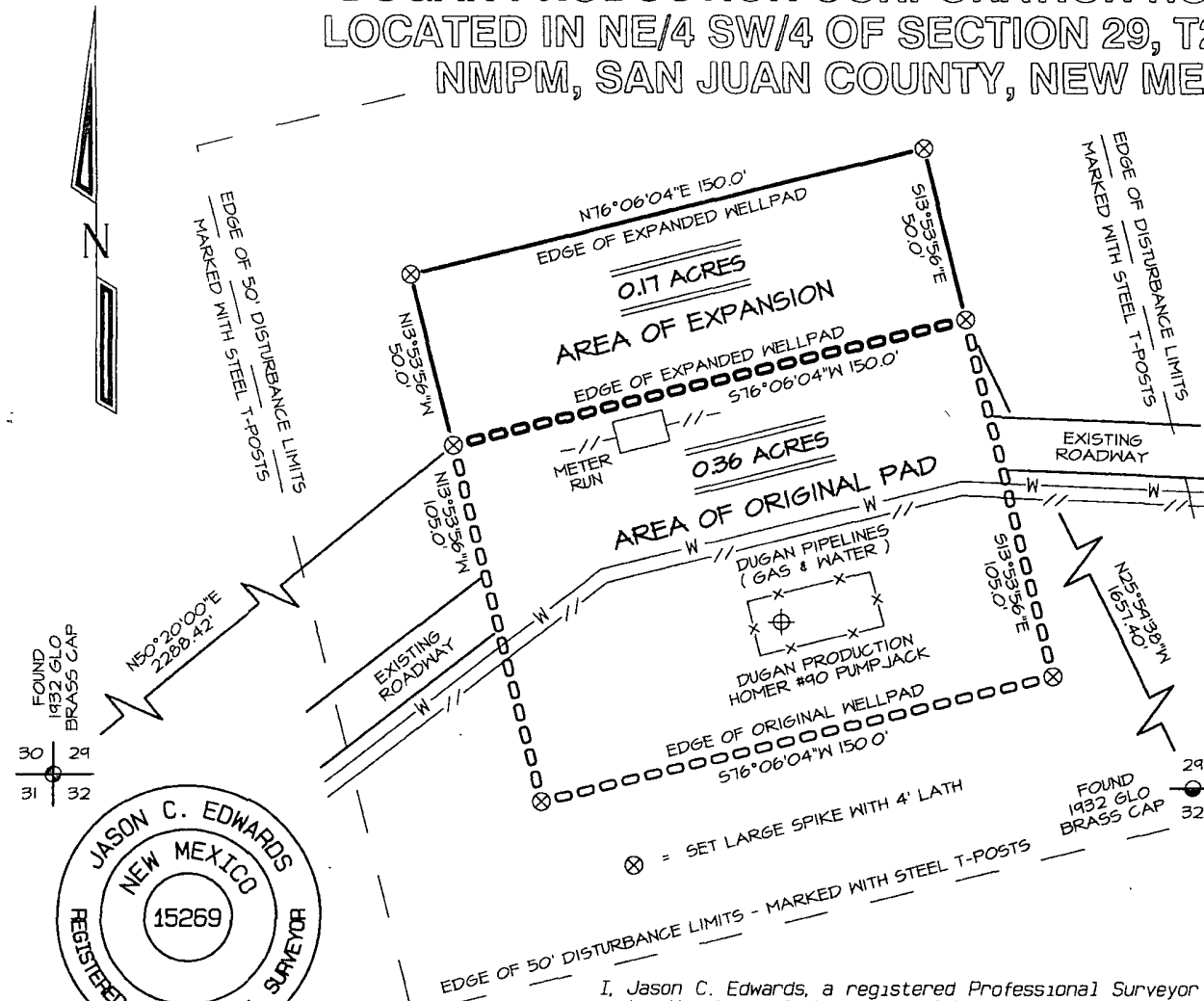
Title 18 U.S.C. Section 1001, makes it a crime for any person knowingly and willfully to make to any department or agency of the United States any false, fictitious or fraudulent statements or representations as to any matter within its jurisdiction

*See Instruction on Reverse Side

NMOCD

SURVEY OF WELLPAD EXPANSION

DUGAN PRODUCTION CORPORATION HOMER #90
LOCATED IN NE/4 SW/4 OF SECTION 29, T24N, R10W
NMPM, SAN JUAN COUNTY, NEW MEXICO



LEGAL DESCRIPTION

A tract of land for the Dugan Production Corporation Homer #90 Wellpad Expansion located in the Northeast-quarter of the Southwest-quarter of Section 29, Township 24 North, Range 10 West, N.M.P.M., San Juan County, New Mexico, being more particularly described as follows:

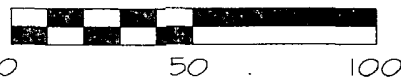
Commencing at the Southwest Section Corner of said Section 29, thence N50°20'00"E a distance of 2288.42 feet to the "true point-of-beginning" for this description;

Thence N13°53'56"W a distance of 50.0 feet to a large spike;
Thence N76°06'04"E a distance of 150.0 feet to a large spike;
Thence S13°53'56"E a distance of 50.0 feet to a large spike;
Thence S76°06'04"W a distance of 150.0 feet to the "true point-of-ending" for this description.

Said well location contains 7,500.00 square feet or 0.17 acres in area, more or less.

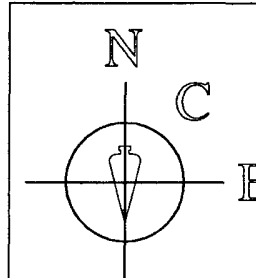


GRAPHIC SCALE 1"=50'



I, Jason C. Edwards, a registered Professional Surveyor under the laws of the State of New Mexico, hereby certify that this plat was prepared from field notes of an actual survey meeting the minimum requirements of the standards for easement surveys and is true and correct to the best of my knowledge and belief.

JASON C. EDWARDS Date: July 27, 2009
Jason C Edwards
New Mexico LS #15269



SURVEYS, INC.

Land Surveyor:
Jason C. Edwards

Mailing Address:
Post Office Box 6612
Farmington, NM 87499

Business Address:
111 East Pinon Street
Farmington, NM 87402
(505) 325-2654 (Office)
(505) 326-5650 (Fax)

CHECKED: JCE
DRAWN BY: SLE
SHEET 1 OF 1
FILENAME: 241024KZ

