

District I
1625 N. French Dr , Hobbs, NM 88240
District II
1301 W. Grand Avenue, Artesia, NM 88210
District III
1000 Rio Brazos Rd., Aztec, NM 87410
District IV
1220 S. St. Francis Dr., Santa Fe, NM 87505

State of New Mexico
Energy, Minerals & Natural Resources

Form C-104
Revised June 10, 2003

Oil Conservation Division
1220 South St. Francis Dr.
Santa Fe, NM 87505

Submit to Appropriate District Office
5 Copies

☐ AMENDED REPORT

I. REQUEST FOR ALLOWABLE AND AUTHORIZATION TO TRANSPORT

¹ Operator name and Address WILLIAMS PRODUCTION COMPANY P.O. Box 640 Aztec, NM 87410		² OGRID Number 120782
		³ Reason for Filing Code/ Effective Date AW RC
⁴ API Number 30-039-30691	⁵ Pool Name BASIN MANCOS R-13068	⁶ Pool Code 97232
⁷ Property Code 17033	⁸ Property Name ROSA UNIT	⁹ Well Number 137C

II. ¹⁰ Surface Location

Ul or lot no. O	Section 31	Township 31N	Range 5W	Lot.Idn	Feet from the 730	North/South Line SOUTH	Feet from the 2175	East/West line EAST	County Rio Arriba
--------------------	---------------	-----------------	-------------	---------	----------------------	------------------------------	-----------------------	------------------------	----------------------

¹¹ Bottom Hole Location

UL or lot no.	Section	Township	Range	Lot Idn	Feet from the	North/South line	Feet from the	East/West line	County
¹² Lse Code	¹³ Producing Method Code	¹⁴ Gas Connection Date	¹⁵ C-129 Permit Number	¹⁶ C-129 Effective Date	¹⁷ C-129 Expiration Date				

III. Oil and Gas Transporters

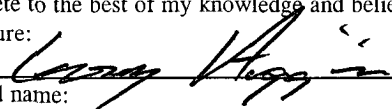


¹⁸ Transporter OGRID	¹⁹ Transporter Name and Address	²⁰ O/G/W
009018	GIANT REFINING P O BOX 12999 SCOTTSDALE AZ 85267	O
025244	WILLIAMS FIELD SERVICES P O BOX 645 TULSA OK 74102	G
	RCVD NOV 18 '09	

OIL CONS. DIV.
DIST. 3

IV. Well Completion Data Commingled with Mesaverde and Dakota

²¹ Spud Date 4-25-09	²² Ready Date 11-13-09	²³ TD 7982' MD	²⁴ PBDT 7974' MD	²⁵ Perforations 6770'-7270'	²⁶ DHC, MC AZT-3270
²⁷ Hole Size	²⁸ Casing & Tubing Size	²⁹ Depth Set	³⁰ Sacks Cement		
14-3/4"	10-3/4", 40.5#, J J-55	360'	290 sx - surface		
9-7/8"	7-5/8", 26.4#, J-55	3730'	690 sx - surface		
6-3/4"	5 1/2", 17#, N-80	7981'	325 sx - 3780' (CBL)		
	2.375", 4.7#, J-55	7940'	NONE		

VI. Well Test Data

³¹ Date New Oil	³² Gas Delivery Date	³³ Test Date 11-12-09	³⁴ Test Length 2.0 hrs	³⁵ Tbg. Pressure 0	³⁶ Csg. Pressure 410 lb
³⁷ Choke Size 1/2"	³⁸ Oil	³⁹ Water	⁴⁰ Gas 908 mcf/d		⁴¹ Test Method Choke
⁴² I hereby certify that the rules of the Oil Conservation Division have been complied with and that the information given above is true and complete to the best of my knowledge and belief. Signature: 			11-20-09 OIL CONSERVATION DIVISION		
Printed name: Larry Higgins			Approved by:  11-24-09		
Title: Drlg COM			Title: SUPERVISOR DISTRICT # 3		
E-mail Address: larry.higgins@williams.com			Approval Date: NOV 24 2009		
Date: 11-16-09		Phone: 505-634-4208			

86