

District I  
1625 N. French Dr., Hobbs, NM 88240  
District II  
1301 W. Grand Avenue, Artesia, NM 88210  
District III  
1000 Rio Brazos Rd., Aztec, NM 87410  
District IV  
1220 S. St. Francis Dr., Santa Fe, NM 87505

State of New Mexico  
Energy, Minerals & Natural Resources

Form C-104  
Reformatted July 20, 2001

Oil Conservation Division  
1220 South St. Francis Dr.  
Santa Fe, NM 87505

Submit to Appropriate District Office  
5 Copies

☐ AMENDED REPORT

**I. REQUEST FOR ALLOWABLE AND AUTHORIZATION TO TRANSPORT**

<sup>1</sup> Operator name and Address <b>CONOCOPHILLIPS CO. P.O. BOX 2197 WL3 6108 HOUSTON TX 77252</b>		<sup>2</sup> OGRID Number <b>217817</b>
		<sup>3</sup> Reason for Filing Code/ Effective Date <b>NEW</b>
<sup>4</sup> API Number <b>30 -039-27335</b>	<sup>5</sup> Pool Name <b>BASIN FRUITLAND COAL</b>	<sup>6</sup> Pool Code <b>71629</b>
<sup>7</sup> Property Code	<sup>8</sup> Property Name <b>SAN JUAN 31-6 UNIT</b>	<sup>9</sup> Well Number <b>217A</b>

**II. <sup>10</sup> Surface Location**


UL or lot no.	Section	Township	Range	Lot Idn	Feet from the	North/South Line	Feet from the	East/West line	County
<b>C</b>	<b>35</b>	<b>31N</b>	<b>6W</b>		<b>690</b>	<b>NORTH</b>	<b>2500</b>	<b>WEST</b>	<b>RIO ARRIBA</b>

**<sup>11</sup> Bottom Hole Location**

UL or lot no.	Section	Township	Range	Lot Idn	Feet from the	North/South Line	Feet from the	East/West Line	County
<sup>12</sup> Lse Code	<sup>13</sup> Producing	<sup>14</sup> Gas	<sup>15</sup> C-129 Permit Number	<sup>16</sup> C-129 Effective Date	<sup>17</sup> C-129 Expiration Date				

**III. Oil and Gas Transporters**

<sup>18</sup> Transporter OGRID	<sup>19</sup> Transporter Name and Address	<sup>20</sup> POD	<sup>21</sup> O/G	<sup>22</sup> POD ULSTR Location and Description
<b>009018</b>	<b>GIANT REFINERY BLOOMFIELD, NM</b>			
<b>025244</b>	<b>WILLIAMS FARMINGTON, NM</b>			



**IV. Produced Water**

<sup>23</sup> POD	<sup>24</sup> POD ULSTR Location and Description
-------------------	--



**V. Well Completion Data**

<sup>25</sup> Spud Date <b>08/04/2003</b>	<sup>26</sup> Ready Date <b>10/07/2003</b>	<sup>27</sup> TD <b>3358</b>	<sup>28</sup> PBTD <b>3358</b>	<sup>29</sup> Perforations <b>openhole 3063 - 3358</b>	<sup>30</sup> DHC. MC <b>single</b>
<sup>31</sup> Hole Size	<sup>32</sup> Casing & Tubing Size	<sup>33</sup> Depth Set	<sup>34</sup> Sacks Cement		
<b>12.25</b>	<b>9.625</b>	<b>222</b>	<b>150</b>		
<b>8.75</b>	<b>7</b>	<b>3060</b>	<b>485</b>		
	<b>2.375</b>	<b>3108</b>			

**VI. Well Test Data**

<sup>35</sup> Date New Oil	<sup>36</sup> Gas Delivery Date	<sup>37</sup> Test Date	<sup>38</sup> Test Length	<sup>39</sup> Tbg. Pressure	<sup>40</sup> Csg. Pressure
	<b>10/16/2003</b>	<b>09/29/2003</b>	<b>24</b>	<b>0</b>	<b>150</b>
<sup>41</sup> Choke Size <b>pitot</b>	<sup>42</sup> Oil <b>0</b>	<sup>43</sup> Water <b>0</b>	<sup>44</sup> Gas <b>3720</b>	<sup>45</sup> AOF	<sup>46</sup> Test Method

<sup>47</sup> I hereby certify that the rules of the Oil Conservation Division Have been complied with and that the information given above is true and complete to the best of my knowledge and belief.

Signature: 	Approved by: 
Printed Name: <b>DEBORAH MARBERRY</b>	Title: <b>DEPUTY OIL &amp; GAS INSPECTOR, DIST. 08</b>
Title: <b>REGULATORY ANALYST</b>	Approval Date: <b>DEC 11 2003</b>
Date: <b>12/7/03</b>	Phone: <b>(832)486-2326</b>

OIL CONSERVATION DIVISION