

UNITED STATES
DEPARTMENT OF THE INTERIOR
BUREAU OF LAND MANAGEMENT

RECEIVED

FORM APPROVED
OMB No. 1004-0135
Expires November 30, 2000SUNDRY NOTICES AND REPORTS ON WELLS
Do not use this form for proposals to drill or to re-enter an
abandoned well. Use Form 3160-3 (APD) for such proposals.

070 Farmington, NM

SUBMIT IN TRIPLICATE - Other instructions on reverse side

1. Type of Well

☐ Oil Well ☒ Gas Well ☐ Other

2. Name of Operator

PHOENIX HYDROCARBONS OPERATING CORP

3a. Address

P O Box 3638, Midland, TX 79702

3b. Phone No. (include area code)

432-686-9869

4. Location of Well (Footage, Sec., T., R., M., or Survey Description)

0; Sec 11; T-27-N; R-8-W; 720' FSL & 1305' FEL
20 mi south of Blanco

5. Lease Serial No.

NMSF078476

6. If Indian, Allottee or Tribe Name

7. If Unit or CA/Agreement, Name and/or No.

8. Well Name and No.

Federal J#1-B

9. API Well No.

30-045-31815

10. Field and Pool, or Exploratory Area

Blanco Mesaverde

11. County or Parish, State

San Juan, New Mexico

12. CHECK APPROPRIATE BOX(ES) TO INDICATE NATURE OF NOTICE, REPORT, OR OTHER DATA

TYPE OF SUBMISSION

TYPE OF ACTION

☒ Notice of Intent☒ Subsequent Report☐ Final Abandonment Notice☐ Acidize☐ Alter Casing☐ Casing Repair☐ Change Plans☐ Convert to Injection☐ Deepen☐ Fracture Treat☐ New Construction☐ Plug and Abandon☐ Plug Back☐ Production (Start/Resume)☐ Reclamation☐ Recomplete☐ Temporarily Abandon☐ Water Disposal☐ Water Shut-Off☐ Well Integrity☒ Other change settingdepth of the 8 5/8" csg
Change the location of well

13. Describe Proposed or Completed Operation (clearly state all pertinent details, including estimated starting date of any proposed work and approximate duration thereof. If the proposal is to deepen directionally or recompleat horizontally, give subsurface locations and measured and true vertical depths of all pertinent markers and zones. Attach the Bond under which the work will be performed or provide the Bond No. on file with BLM/BIA. Required subsequent reports shall be filed within 30 days following completion of the involved operations. If the operation results in a multiple completion or recompleat in a new interval, a Form 3160-4 shall be filed once testing has been completed. Final Abandonment Notices shall be filed only after all requirements, including reclamation, have been completed, and the operator has determined that the site is ready for final inspection.)

9/17/03

This well is scheduled to spud 10/1/03 or thereabout. By order of the BLM the well location has been moved 70' FS and 145' FE of the original location applied for 7/28/03. Our office was instructed to submit a sundry notice to notify the Farmington Field Office of the required change. *By ROGER HERRERA*

Our office is changing the setting depth of the 8 5/8" casing. It was requested originally to set the casing at 230'. We are requesting to change that depth to 370'. Original Setting Depth New Requested Setting Depth

230'

370'

ORIGINAL LOCATIONNEW REQUESTED LOCATION

790' FSL & 1450' FEL, 0; Sec 11; 27N-8W

720' FSL & 1305' FEL, 0; Sec 11-27N-

14. I hereby certify that the foregoing is true and correct

Name (Printed/Typed)

Phyllis R. Gunter

Title Agent

Signature

Date 9-17-03

THIS SPACE FOR FEDERAL OR STATE OFFICE USE

Approved by

Title EP/ROW

Date 9/30/03

Conditions of approval, if any, are attached. Approval of this notice does not warrant or certify that the applicant holds legal or equitable title to those rights in the subject lease which would entitle the applicant to conduct operations thereon.

Office PFO

Title 18 U.S.C. Section 1001 and Title 43 U.S.C. Section 1212, make it a crime for any person knowingly and willfully to make to any department or agency of the United States any false, fictitious or fraudulent statements or representations as to any matter within its jurisdiction.

NMOCD

District I
 P.O. Box 1980, Hobbs, NM 88241-1980
 District II
 811 South First, Artesia, NM 88210
 District III
 1000 Rio Brazos Rd., Aztec, NM 87410
 District IV
 2040 South Pacheco, Santa Fe, NM 87505

State of New Mexico
 Energy, Minerals & Natural Resources Department

OIL CONSERVATION DIVISION
 2040 South Pacheco
 Santa Fe, NM 87505

Form C-102
 Revised October 18, 1994
 Instructions on back
 Submit to Appropriate District Office
 State Lease - 4 Copies
 Fee Lease - 3 Copies

☐ AMENDED REPORT

WELL LOCATION AND ACREAGE DEDICATION PLAT

1 API Number		2 Pool Code 72319		3 Pool Name Blanco Mesaverde	
4 Property Code 26851		5 Property Name Federal			6 Well Number 01B
7 OGRID No. 188483		8 Operator Name phoenix Hydrocarbons Operating Corp.			9 Elevation 6655

10 Surface Location



UL or lot no.	Section	Township	Range	Lot Idn	Feet from the	North/South line	Feet from the	East/West line	County
0	11	27N	8W		720	South	1305	East	San Juan

11 Bottom Hole Location If Different From Surface

UL or lot no.	Section	Township	Range	Lot Idn	Feet from the	North/South line	Feet from the	East/West line	County

12 Dedicated Acres	13 Joint or Infill	14 Consolidation Code	15 Order No.

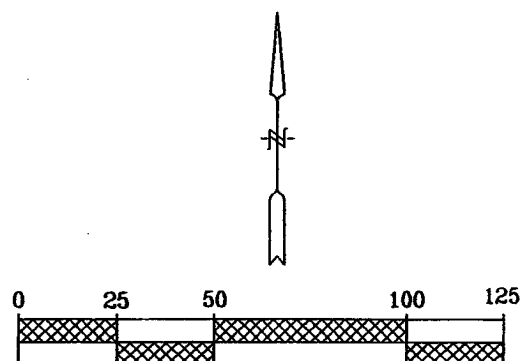
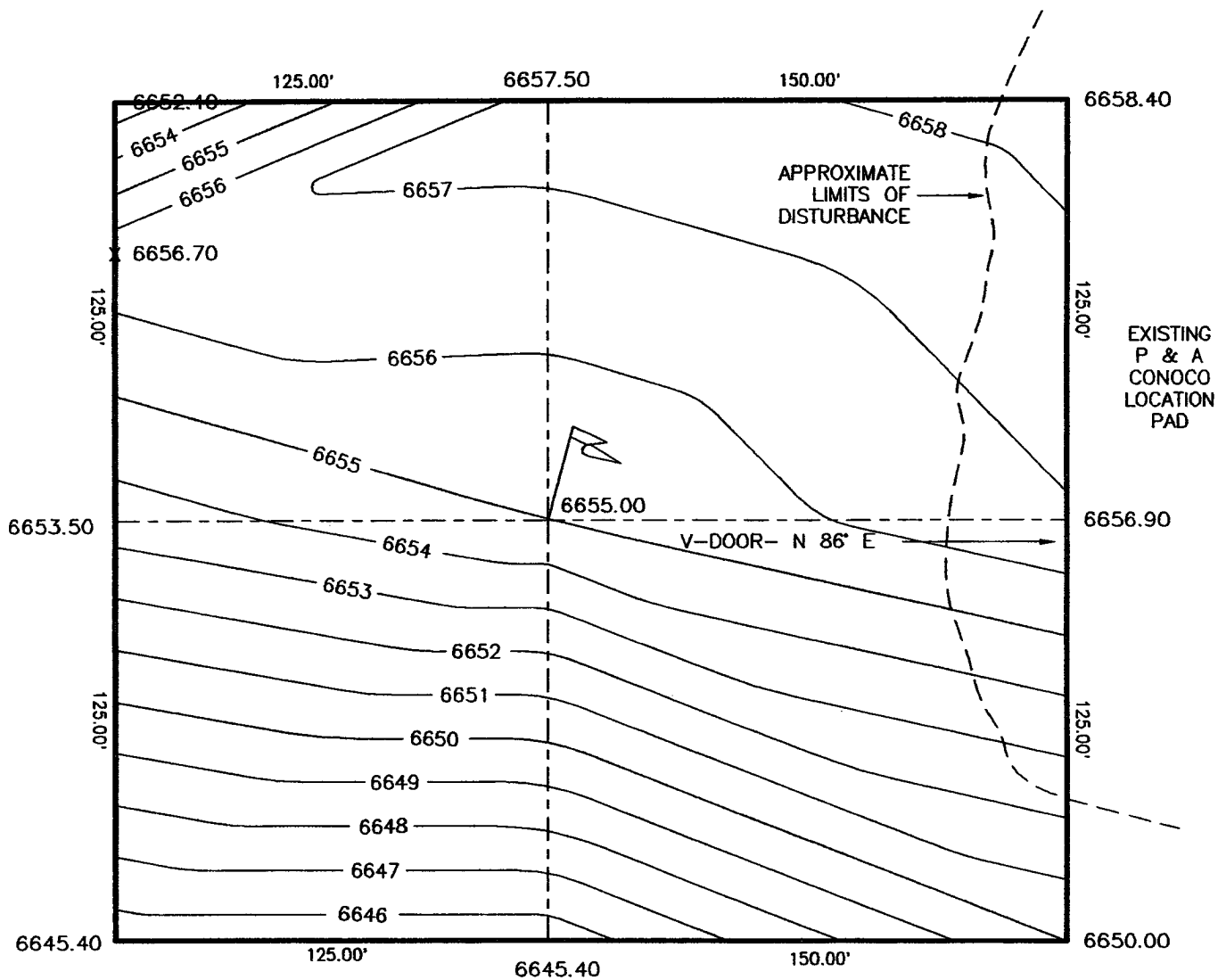
NO ALLOWABLE WILL BE ASSIGNED TO THIS COMPLETION UNTIL ALL INTERESTS HAVE BEEN CONSOLIDATED OR A NON-STANDARD UNIT HAS BEEN APPROVED BY THE DIVISION

16				17 OPERATOR CERTIFICATION I hereby certify that the information contained herein is true and complete to the best of my knowledge and belief  Signature Gregory F. Baiano Printed Name Engineer Title 9/17/03 Date
				18 SURVEYOR CERTIFICATION I hereby certify that the well location shown on this plat was plotted from field notes of actual surveys made by me or under my supervision, and that the same is true and correct to the best of my belief. September 9, 2003 Date of Survey Signature and Seal of Professional Surveyor  Certificate Number

070 Farmington, NM
 2003 SEP 18 AM 9:05
 RECEIVED

Well Pad Layout Phoenix Hydrocarbons Operating Corp.

FEDERAL J 1B
120 F/SL & 1305 F/EL
SECTION 11 T27N R8W N.M.P.M.
SAN JUAN COUNTY, NEW MEXICO
GL ELEVATION 6655'



Phoenix Hydrocarbons Operating Corp.
Federal J 1B
720' F/SL & 1305' F/EL
Sec. 11 T27N R8W N.M.P.M.
San Juan County, New Mexico