

UNITED STATES
DEPARTMENT OF THE INTERIOR
BUREAU OF LAND MANAGEMENTFORM APPROVED
OMB NO. 1004-0135
Expires: November 30, 2000**SUNDRY NOTICES AND REPORTS ON WELLS**
Do not use this form for proposals to drill or to re-enter an abandoned well. Use form 3160-3 (APD) for such proposals.**SUBMIT IN TRIPLICATE - Other instructions on reverse side.**

1. Type of Well <input type="checkbox"/> Oil Well <input checked="" type="checkbox"/> Gas Well <input type="checkbox"/> Other	8. Well Name and No. Multiple--See Attached
2. Name of Operator BP AMERICA PRODUCTION CO	9. API Well No. Multiple--See Attached
3a. Address P. O. BOX 3092 HOUSTON, TX 77253	10. Field and Pool, or Exploratory Multiple--See Attached
3b. Phone No. (include area code) Ph: 281.366.4491 Fx: 281.366.0700	11. County or Parish, and State SAN JUAN COUNTY, NM
4. Location of Well (Footage, Sec., T., R., M., or Survey Description) Multiple--See Attached 30-045-23950 " - 11001 " - 28007	

12. CHECK APPROPRIATE BOX(ES) TO INDICATE NATURE OF NOTICE, REPORT, OR OTHER DATA

TYPE OF SUBMISSION	TYPE OF ACTION
<input checked="" type="checkbox"/> Notice of Intent	<input type="checkbox"/> Acidize
<input type="checkbox"/> Subsequent Report	<input type="checkbox"/> Deepen
<input type="checkbox"/> Final Abandonment Notice	<input type="checkbox"/> Fracture Treat
	<input type="checkbox"/> New Construction
	<input type="checkbox"/> Plug and Abandon
	<input type="checkbox"/> Plug Back
	<input type="checkbox"/> Production (Start/Resume)
	<input type="checkbox"/> Reclamation
	<input type="checkbox"/> Recomplete
	<input type="checkbox"/> Temporarily Abandon
	<input type="checkbox"/> Water Disposal
	<input type="checkbox"/> Water Shut-Off
	<input type="checkbox"/> Well Integrity
	<input checked="" type="checkbox"/> Other Surface Commingling


13. Describe Proposed or Completed Operation (clearly state all pertinent details, including estimated starting date of any proposed work and approximate duration thereof. If the proposal is to deepen directionally or recomple horizontally, give subsurface locations and measured and true vertical depths of all pertinent markers and zones. Attach the Bond under which the work will be performed or provide the Bond No. on file with BLM/BIA. Required subsequent reports shall be filed within 30 days following completion of the involved operations. If the operation results in a multiple completion or recompletion in a new interval, a Form 3160-4 shall be filed once testing has been completed. Final Abandonment Notices shall be filed only after all requirements, including reclamation, have been completed, and the operator has determined that the site is ready for final inspection.)

BP America Production Company request permission to surface commingle production the Basin Fruitland Coal and Blanco Mesaverde Pools from our Neil A Wells No. 9, 9R, & 23. Surface commingling Basin Fruitland Coal production will consist of the Neil Well No. 23 API 30-045-28007; and Blanco Mesaverde production will be from the Neil A Well No. 9 API 30-045-11001 and from the Neil A Well No. 9R API 30-045-23950. The production from each well will be metered prior to commingling then the commingled production will flow into through the separator where the liquids will be removed. The commingled gas will then be sent through compression prior to entering the sales meter. Please reference the attached schematics reflecting the Current Facilities Layout and the Proposed Surface Commingling Layout provided for your reference. The working interest, royalty and overriding royalty interest owners in the subject wells are identical. The proposed commingling of production is to reduce operating expenses between the wells and will result in increased economic life of the wells.

A common Lease covers the entire Section 4 (SF-078051)

14. I hereby certify that the foregoing is true and correct.	
Electronic Submission #24821 verified by the BLM Well Information System For BP AMERICA PRODUCTION CO, sent to the Farmington Committed to AFMSS for processing by JIM LOVATO on 11/28/2003 (04JXL0199SE)	
Name (Printed/Typed) MARY CORLEY	Title AUTHORIZED REPRESENTATIVE
Signature (Electronic Submission)	Date 11/05/2003

THIS SPACE FOR FEDERAL OR STATE OFFICE USE

Approved By 	Title Peter Eng	Date 12/24/03
Conditions of approval, if any, are attached. Approval of this notice does not warrant or certify that the applicant holds legal or equitable title to those rights in the subject lease which would entitle the applicant to conduct operations thereon.		Office

Title 18 U.S.C. Section 1001 and Title 43 U.S.C. Section 1212, make it a crime for any person knowingly and willfully to make to any department or agency of the United States any false, fictitious or fraudulent statements or representations as to any matter within its jurisdiction.

**** BLM REVISED ** BLM REVISED ** BLM REVISED ** BLM REVISED ** BLM REVISED ******NMOCD**

Additional data for EC transaction #24821 that would not fit on the form

PC-1107

Wells/Facilities, continued

Agreement	Lease	Well/Fac Name, Number	API Number	Location
NMSF078051	NMSF078051	NEIL A 9R	30-045-23950-00-S1	Sec 4 T31N R11W SWSW 0830FSL 1085FWL 36.92204 N Lat, 108.00012 W Lon
NMSF078051	NMSF078051	NEIL /A/ 9	30-045-11001-00-S1	Sec 4 T31N R11W SESW 0990FSL 1600FWL 36.92245 N Lat, 107.99832 W Lon
NMSF078051	NMSF078051	NEIL A 23	30-045-28007-00-S1	Sec 4 T31N R11W SWSW 0930FSL 1260FWL 36.92230 N Lat, 107.99951 W Lon

10. Field and Pool, continued

~~UNNAMED~~ Basin Fruitland Coal & Blanco Mesavende

32. Additional remarks, continued

The NMOCD has also been notified of this proposal by copy of NMOCD Form C-103.

District I
1625 N. French Dr., Hobbs, NM 88240

District II
811 South First, Artesia, NM 88210

District III
1000 Rio Brazos Rd., Aztec, NM 87410

District IV
2040 South Pacheco, Santa Fe, NM 87505

State of New Mexico
Energy, Minerals & Natural Resources Department

OIL CONSERVATION DIVISION
2040 South Pacheco
Santa Fe, NM 87505

Form C-102
Revised August 15, 2000

Submit to Appropriate District Office
State Lease - 4 Copies
Fee Lease - 3 Copies

AMENDED REPORT

WELL LOCATION AND ACREAGE DEDICATION PLAT

¹ API Number see below		² Pool Code 71629 & 72159	³ Pool Name Basin Fruitland Coal & Blanco Mesaverde	
⁴ Property Code 000921	⁵ Property Name Neil A		⁶ Well Number 9, 9R, & 23	
⁷ OGRID No. 000778	⁸ Operator Name BP America Production Company		⁹ Elevation	

¹⁰ Surface Location

UL or lot no.	Section	Township	Range	Lot Idn	Feet from	North/South	Feet from	East/West	County
Unit M & N	04	31N	11W			South		West	San Juan

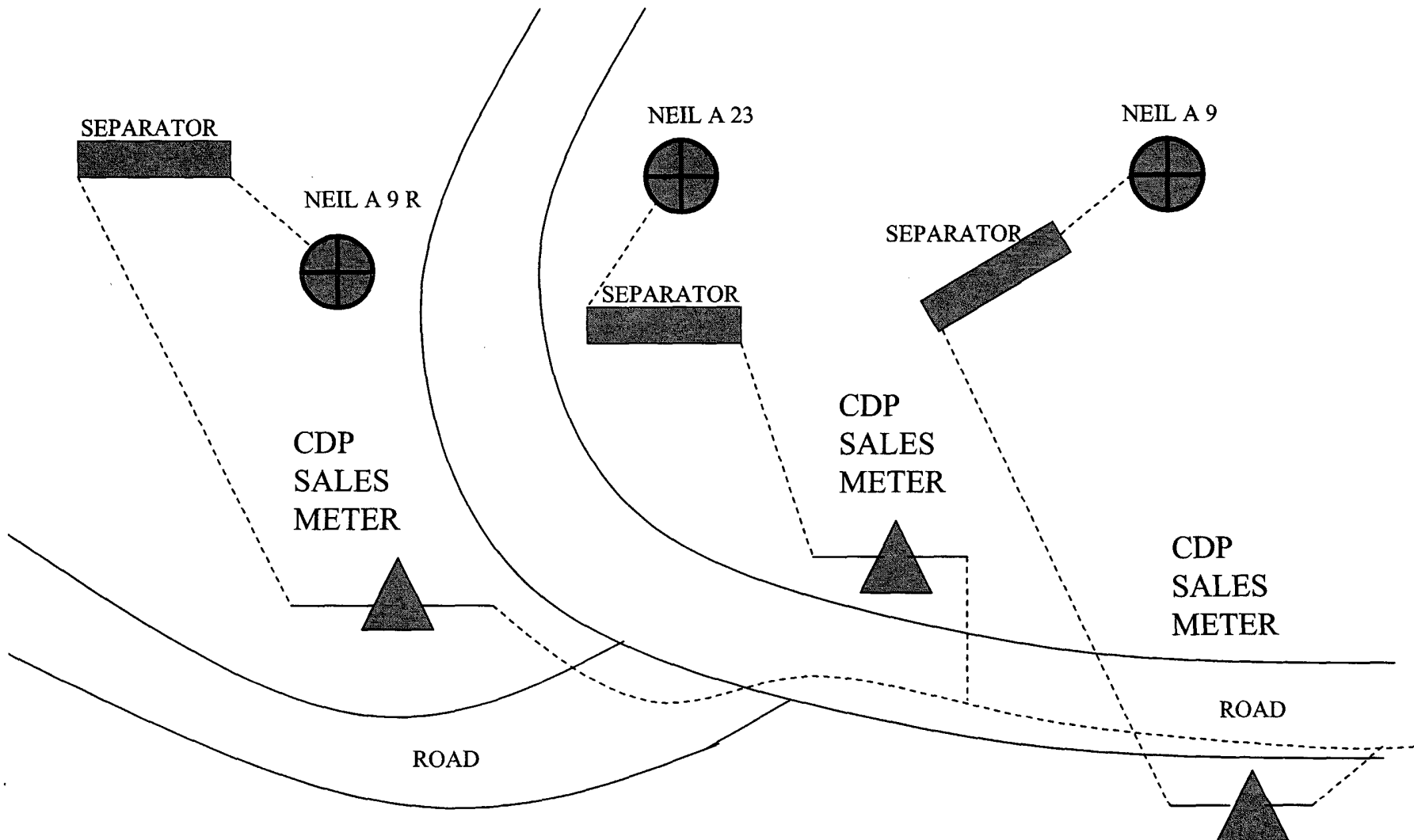
¹¹ Bottom Hole Location If Different From Surface

UL or lot no.	Section	Township	Range	Lot Idn	Feet from	North/South	Feet	East/West	County
¹² Dedicated Acres 320	¹³ Joint or Infill		¹⁴ Consolidation Code		¹⁵ Order No.				

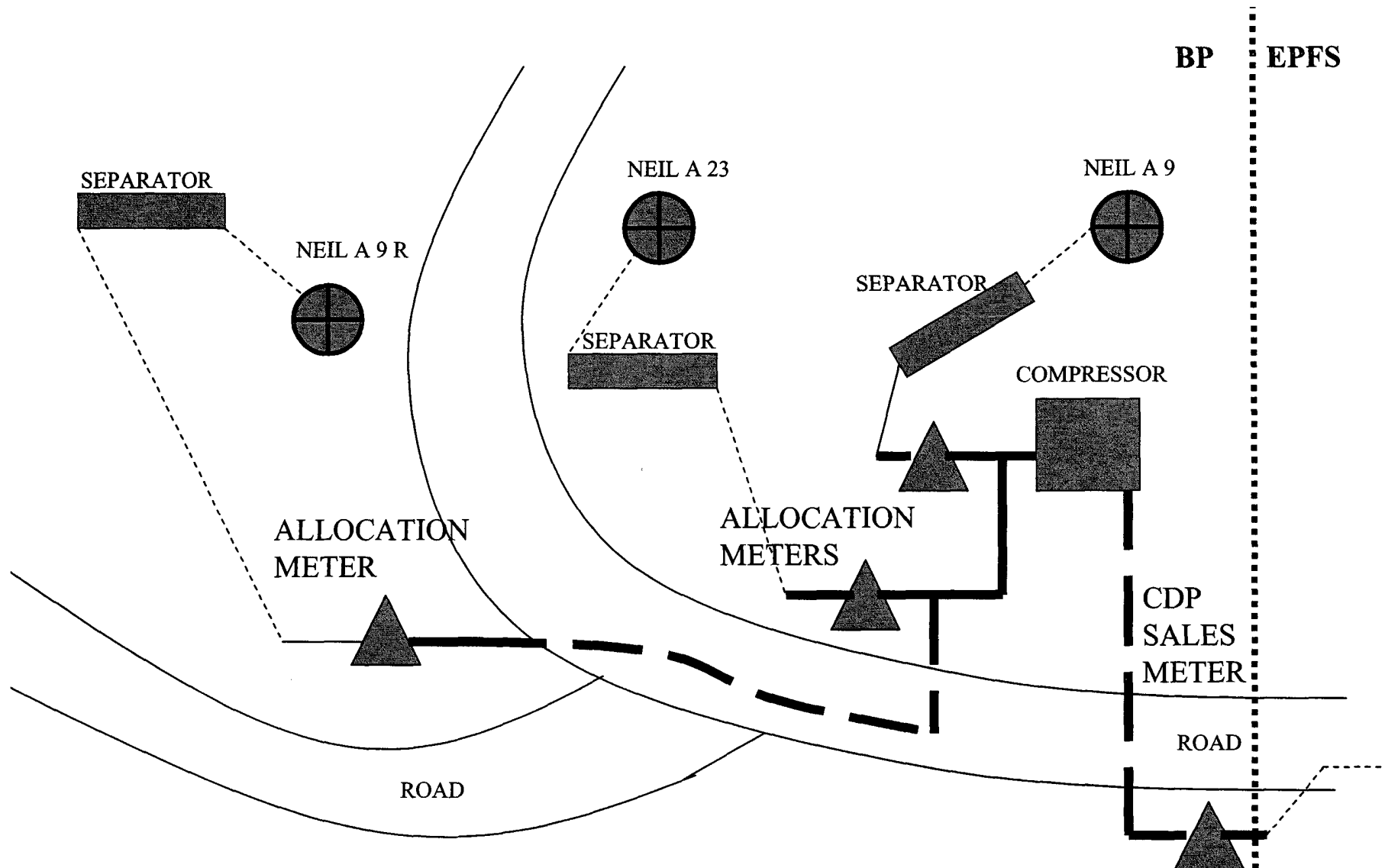
NO ALLOWABLE WILL BE ASSIGNED TO THIS COMPLETION UNTIL ALL INTERESTS HAVE BEEN CONSOLIDATED OR A NON-STANDARD UNIT HAS BEEN APPROVED BY THE DIVISION


				¹⁷ OPERATOR CERTIFICATION <i>I hereby certify that the information contained herein is true and complete to the best of my knowledge and belief.</i> Mary Corley Signature Mary Corley Printed Name Sr. Regulatory Analyst Title 11/03/2003 Date
Neil A 9R API 30-045-23950 830' FSL & 1085' FWL Blanco Mesaverde		Neil A 23 API 30-045-28007 930' FSL & 1260' FWL Basin Fruitland Coal		¹⁸ SURVEYOR CERTIFICATION <i>I hereby certify that the well location shown on this plat was plotted from field notes of actual surveys made by me or under my supervision, and that the same is true and correct to the best of my belief.</i> On File Date of Survey Signature and Seal of Professional Surveyor: Certificate Number
Neil A 9 API 30-045-11001 990' FSL & 1600' FWL Blanco Mesaverde				

**EXISTING SITE LAYOUT FOR NEIL A 9, NEIL A 23, AND NEIL A 9 R
SECTION 4, T31, R11**



**SHARED COMPRESSOR SCHEMATIC FOR NEIL A 9, NEIL A 23, AND NEIL A 9 R
SECTION 4, T31, R11**





BP America Production Company

San Juan Performance Unit
501 Westlake Park Boulevard
Houston, Texas 77079
Room 19.104

Brett Woody
Land Negotiator

Phone: 281.366.4691
Fax: 281.366.7099

November 3, 2003

New Mexico Oil Conservation Division
Energy and Minerals Department
P. O. Box 2088
Santa Fe, New Mexico 87501

Surface Commingling Application
Neil A Well No. 9
Neil A Well No. 9R
Neil A Well No. 23
Section 04, T31N, R11W
San Juan County, New Mexico

Please be advised that the working interest, royalty and overriding royalty interest owners are identical for each well.

Sincerely, Brett Woody
Land Negotiator