

District I
1625 N. French Dr., Hobbs, NM 88240
District II
1301 W. Grand Avenue, Artesia, NM 88210
District III
1000 Rio Brazos Road, Aztec, NM 87410
District IV
1220 S. St. Francis Dr., Santa Fe, NM 87505

State of New Mexico
Energy Minerals and Natural Resources

Oil Conservation Division
1220 South St. Francis Dr.
Santa Fe, NM 87505

Form C-141
Revised October 10, 2003

Submit 2 Copies to appropriate
District Office in accordance
with Rule 116 on back
side of form

Release Notification and Corrective Action

OPERATOR

☐ Initial Report ☒ Final Report

Name of Company	Burlington Resources, a wholly owned subsidiary of ConocoPhillips Company	Contact	Monica D. Johnson
Address	3401 E. 30th St., Farmington, NM 87402	Telephone No.	505-326-9829
Facility Name	San Juan 30-6 Unit #419	Facility Type	Gas Well
Surface Owner	Federal	Mineral Owner	Federal
		Lease No.	NM 012710

API # 30-039-24177

LOCATION OF RELEASE

Unit Letter	Section	Township	Range	Feet from the	North/South Line	Feet from the	East/West Line	County
H	11	T30N	R7W	1450'	North	1140'	East	Rio Arriba

Latitude **36.83041°** Longitude **107.53525°**

NATURE OF RELEASE




Type of Release – Produced water (Fruitland Coal)	Volume of Release – 20 BBL	Volume Recovered – none
Source of Release: Hole in produced water tank	Date and Hour of Occurrence 10/25/07	Date and Hour of Discovery 10/25/07
Was Immediate Notice Given? <input type="checkbox"/> Yes <input type="checkbox"/> No <input checked="" type="checkbox"/> Not Required	If YES, To Whom? Brandon Powell – OCD – via email Mark Kelly – BLM – via email	RCVD NOV 1 '07 OIL CONS DIV
By Whom? Monica D. Johnson	Date and Hour – 10/31/07 – 1:00 p.m.	
Was a Watercourse Reached? <input type="checkbox"/> Yes <input checked="" type="checkbox"/> No	If YES, Volume Impacting the Watercourse.	DISC

If a Watercourse was Impacted, Describe Fully.*

Describe Cause of Problem and Remedial Action Taken.* **A ConocoPhillips Company MSO (lease operator) discovered a Fruitland Coal produced water spill of 20 BBL at the San Juan 30-6 Unit #419 on the morning of 10/25/07, due to a hole in the produced water tank. All fluids were contained within the tank berm area, but no fluids were recoverable. Upon discovery, a vacuum truck was dispatched to pull the tank contents on location dry so that the tank can be disconnected, inspected, and repaired / replaced.**

Describe Area Affected and Cleanup Action Taken.* **All fluids were contained within the tank berm area, but no fluids were recoverable. The impacted soil will be allowed to dry and will be raked to promote rehabilitation of the soils.**

I hereby certify that the information given above is true and complete to the best of my knowledge and understand that pursuant to NMOCD rules and regulations all operators are required to report and/or file certain release notifications and perform corrective actions for releases which may endanger public health or the environment. The acceptance of a C-141 report by the NMOCD marked as "Final Report" does not relieve the operator of liability should their operations have failed to adequately investigate and remediate contamination that pose a threat to ground water, surface water, human health or the environment. In addition, NMOCD acceptance of a C-141 report does not relieve the operator of responsibility for compliance with any other federal, state, or local laws and/or regulations.

Signature: 	OIL CONSERVATION DIVISION	
Printed Name: Monica D. Johnson	Approved by District Supervisor:  For: 	
Title: Environmental Specialist	Approval Date: 11/1/07	Expiration Date:
E-mail Address: monica.johnson@conocophillips.com	Conditions of Approval:	Attached <input type="checkbox"/>
Date: 10/31/07 Phone: 505-326-9829		

* Attach Additional Sheets If Necessary

uBPO734038174