


District I
1625 N. French Dr., Hobbs, NM 88240
District II
1301 W. Grand Avenue, Artesia, NM 88210
District III
1000 Rio Brazos Road, Aztec, NM 87410
District IV
1220 S. St. Francis Dr., Santa Fe, NM 87505

State of New Mexico
Energy Minerals and Natural Resources
Oil Conservation Division
1220 South St. Francis Dr.
Santa Fe, NM 87505



Form C-141
Revised June 10, 2003
Submit 2 Copies to appropriate
District Office in accordance
with Rule 116 on back
side of form

Release Notification and Corrective Action

30 045 26909

OPERATOR

☐ Initial Report ☒ Final Report

Name of Company	Burlington Resources	Contact	Ed Hasely
Address	P.O. Box 4289 Farmington NM 87499	Telephone No.	(505) 326-9700
Facility Name	Cedar Hill SWD	Facility Type	SWD Facility
Surface Owner	Federal	Mineral Owner	
		Lease No.	

LOCATION OF RELEASE

Unit Letter	Section	Township	Range	Feet from the	North/South Line	Feet from the	East/West Line	County
B	29	32N	10W					San Juan

NATURE OF RELEASE

Type of Release	Produced Water	Volume of Release	40 BBLs.	Volume Recovered	30 BBLs.
Source of Release	Wellhead	Date and Hour of Occurrence	3/23/2005 9:00:00 AM	Date and Hour of Discovery	3/23/2005 9:00:00 AM
Was Immediate Notice Given?	<input checked="" type="checkbox"/> Yes <input type="checkbox"/> No <input type="checkbox"/> Not Required	If YES, To Whom?	Monica Kuehling		
By Whom?	Ed Hasely	Date and Hour	3/23/2005 1:15:00 PM		
Was a Watercourse Reached?	<input type="checkbox"/> Yes <input checked="" type="checkbox"/> No	If YES, Volume Impacting the Watercourse.	0		

If a Watercourse was Impacted, Describe Fully.*
NA

Describe Cause of Problem and Remedial Action Taken.*



A valve off the wellhead of the SWD well was accidentally knock partially open which allowed produced water to flow to a steel pit tank. The pit tank overflowed into the bermed area around the storage tanks.

Describe Area Affected and Cleanup Action Taken.*

All fluids were contained inside the bermed area. A vacuum truck was used to recover the free liquids. The stained gravel and soil will be removed and disposed at a commercial disposal facility.

Note: A message was left w/ Mark Kelly (BLM) on 3/23/05 at 1:30 pm.

I hereby certify that the information given above is true and complete to the best of my knowledge and understand that pursuant to NMOCD rules and regulations all operators are required to report and/or file certain release notifications and perform corrective actions for releases which may endanger public health or the environment. The acceptance of a C-141 report by the NMOCD marked as "Final Report" does not relieve the operator of liability should their operations have failed to adequately investigate and remediate contamination that pose a threat to ground water, surface water, human health or the environment. In addition, NMOCD acceptance of a C-141 report does not relieve the operator of responsibility for compliance with any other federal, state, or local laws and/or regulations.

Signature:			
Printed Name:	Ed Hasely		
Title: Environmental Representative	OIL CONSERVATION DIVISION		
E-mail Address: lhasely@br-inc. com or gwurtz@br-inc.com	Approved by District Supervisor:  for Charlie Perry, Act		
Date: 3/23/05 Phone: (505) 326-9841 or 9537	Approval Date: 3/24/05		Expiration Date:
Conditions of Approval:		Attached <input type="checkbox"/>	

* Attach Additional Sheets If Necessary

NDGF OSD 8354916