

District I
1625 N French Dr., Hobbs, NM 88240
District II
1301 W. Grand Avenue, Artesia, NM 88210
District III
1000 Rio Brazos Road, Aztec, NM 87410
District IV
1220 S St Francis Dr., Santa Fe, NM 87505

State of New Mexico
Energy Minerals and Natural Resources
Oil Conservation Division
1220 South St. Francis Dr.
Santa Fe, NM 87505

Form C-141
Revised October 10, 2003

Submit 2 Copies to appropriate
District Office in accordance
with Rule 116 on back
side of form

Release Notification and Corrective Action

OPERATOR

☒ Initial Report ☐ Final Report

Name of Company	ConocoPhillips Company	Contact	Monica D. Johnson
Address	5525 Hwy. 64, Farmington, NM 87401	Telephone No.	505-599-3458
Facility Name	Storey C LS #7	Facility Type	Gas Well
Surface Owner	Federal	Mineral Owner	Federal
		Lease No.	NMSF-077111


API # 30-045-07198

LOCATION OF RELEASE

Unit Letter	Section	Township	Range	Feet from the	North/South Line	Feet from the	East/West Line	County
B	27	T28N	R9W	890'	North	1750'	East	San Juan

Latitude 36.63781° Longitude 107.77293°



NATURE OF RELEASE

Type of Release – Condensate	Volume of Release – 5 BBL	Volume Recovered – None
Source of Release: Open-ended line to old pit	Date and Hour of Occurrence 3/28/06	Date and Hour of Discovery 3/28/06 – 10:00 a.m.
Was Immediate Notice Given? <input type="checkbox"/> Yes <input checked="" type="checkbox"/> No <input type="checkbox"/> Not Required Wasn't determined to be a reportable quantity until 4/21/06	If YES, To Whom? Denny Foust – OCD – via email Mark Kelly – BLM – via email	
By Whom? Monica D. Johnson	Date and Hour – 4/21/06 – 10:30 a.m.	
Was a Watercourse Reached? <input type="checkbox"/> Yes <input checked="" type="checkbox"/> No	If YES, Volume Impacting the Watercourse.	
If a Watercourse was Impacted, Describe Fully.*		

Describe Cause of Problem and Remedial Action Taken.* **A condensate spill was discovered at the Storey C LS #7 on 3/28/06 by Ray Espinosa with the BLM. At this time, the spill was estimated to be only a few gallons. The well was shut in and a workorder was submitted to excavate and determine the cause. On 4-21-06, after the one-call had been approved and a roustabout crew scheduled, the area was assessed and it was determined that an estimated 5 BBL condensate had been spilled. This was the result of there being piping coming up from the ground near the separator. Someone hooked the line up to the separator and it dumped to an open-ended line going to an old pit. The area will be excavated and dirt hauled to Envirotech for remediation.**

Describe Area Affected and Cleanup Action Taken.* **The impacted soils will be excavated and hauled to Envirotech's landfarm, with the excavated area being backfilled with clean fill dirt. Excavation will continue until it is determined that a five-point composite soil sample of the four sides and the bottom of the excavation has a TPH level of ≤5,000 ppm and a total BTEX level of ≤50 ppm, or to the maximum depth and horizontal extent practicable. (A field soil vapor headspace measurement of 100 ppm may be substituted for the BTEX analysis.) Final lab analysis results will be included in the final report following remediation activities.**

I hereby certify that the information given above is true and complete to the best of my knowledge and understand that pursuant to NMOCD rules and regulations all operators are required to report and/or file certain release notifications and perform corrective actions for releases which may endanger public health or the environment. The acceptance of a C-141 report by the NMOCD marked as "Final Report" does not relieve the operator of liability should their operations have failed to adequately investigate and remediate contamination that pose a threat to ground water, surface water, human health or the environment. In addition, NMOCD acceptance of a C-141 report does not relieve the operator of responsibility for compliance with any other federal, state, or local laws and/or regulations.

Signature: 	<u>OIL CONSERVATION DIVISION</u>	
Printed Name: Monica D. Johnson	Approved by District Supervisor:  For: Charlie Perrin	
Title: Environmental Specialist	Approval Date: 5/26/2006	Expiration Date:
E-mail Address: monica.johnson@conocophillips.com	Conditions of Approval:	Attached <input type="checkbox"/>
Date: 4/21/06	Phone: 505-599-3458	

* Attach Additional Sheets If Necessary

nBP0615232373