

District I

1625 N. French Dr., Hobbs, NM 88240

District II

1301 W. Grand Ave., Artesia, NM 88210

District III

1000 Rio Brazos Rd., Aztec, NM 87410

District IV

1220 S. St. Francis Dr., Santa Fe, NM 87505

OIL CONSERVATION DIVISION
1220 South St. Francis Dr.
Santa Fe, NM 87505

WELL API NO.

30-045-27154

7. Indicate Type of Lease

STATE ☐ FEE ☒

7. State Oil & Gas Lease No.

7. Lease Name or Unit Agreement Name
Allison Unit

8. Well Number #133H

9. OGRID Number

14538

10. Pool name or Wildcat

Basin Fruitland Coal

SUNDRY NOTICES AND REPORTS ON WELLS

(DO NOT USE THIS FORM FOR PROPOSALS TO DRILL OR TO DEEPEN OR PLUG BACK TO A DIFFERENT RESERVOIR. USE "APPLICATION FOR PERMIT" (FORM C-101) FOR SUCH PROPOSALS.)

1. Type of Well: Oil Well ☐ Gas Well ☐ Other

2. Name of Operator

Burlington Resources Oil & Gas, LP

3. Address of Operator

P.O. Box 4289, Farmington, NM 87499-4289

4. Well Location

Unit Letter G feet 790' from the North line and 2540' feet from the East lineSection 7 Township 32N Range 6W NMPM San Juan County

11. Elevation (Show whether DR, RKB, RT, GR, etc.)

6243' GR

12. Check Appropriate Box to Indicate Nature of Notice, Report or Other Data

NOTICE OF INTENTION TO:

PERFORM REMEDIAL WORK ☐ PLUG AND ABANDON ☐
TEMPORARILY ABANDON ☐ CHANGE PLANS ☐
PULL OR ALTER CASING ☐ MULTIPLE COMPL ☐
DOWNHOLE COMMINGLE ☐

SUBSEQUENT REPORT OF:


REMEDIAL WORK ☐ ALTERING CASING ☐
COMMENCE DRILLING OPNS. ☐ P AND A ☐
CASING/CEMENT JOB ☐OTHER: Corrected C102 w/Corrected Dedication and Well
Name Change ☒OTHER: ☐

13. Describe proposed or completed operations. (Clearly state all pertinent details, and give pertinent dates, including estimated date of starting any proposed work). SEE RULE 19.15.7.14 NMAC. For Multiple Completions: Attach wellbore diagram of proposed completion or recompletion.

There was a new dedication assigned to the subject well per Oder R-8993-A approved 3/8/11. This new dedication is 276.89 E/2. The Order also directs BR to submit new C012s for the wells affected by the order. See attached plat (C102). Burlington is also changing the well name from 133S to 133H since this is now the nomenclature for Horizontal wells. Please change the OCD records to include these two changes.

Spud Date:

Rig Release Date:



I hereby certify that the information above is true and complete to the best of my knowledge and belief.

SIGNATURE Patsy Clugston TITLE Patsy Clugston DATE 3-14-11Type or print name Patsy Clugston E-mail address Patsy.L.Clugston@conocophillips.com PHONE: 505-326-9518

For State Use Only

Deputy Oil & Gas Inspector,
District #3APPROVED BY: [Signature] TITLE Deputy Oil & Gas Inspector, District #3 DATE APR 20 2011

Conditions of Approval (if any):

[Signature]

DISTRICT I
1625 N. French Dr., Hobbs, N.M. 88240

State of New Mexico
Energy, Minerals & Natural Resources Department

Form C-102
Revised July 16, 2010

DISTRICT II
811 South First, Artesia, N.M. 88210

Submit one copy to Appropriate
District Office

DISTRICT III
1000 Rio Brazos Rd., Aztec, N.M. 87410

OIL CONSERVATION DIVISION
2040 South Pacheco
Santa Fe, NM 87505

DISTRICT IV
2040 South Pacheco, Santa Fe, NM 87505

☐ AMENDED REPORT

WELL LOCATION AND ACREAGE DEDICATION PLAT

¹ API Number 30-045-27154	² Pool Code 71629	³ Pool Name BASIN FRUITLAND COAL
⁴ Property Code 6784	⁵ Property Name ALLISON UNIT	⁶ Well Number 133H
⁷ OGRID No. 14538	⁸ Operator Name BURLINGTON RESOURCES OIL AND GAS COMPANY LP	⁹ Elevation 6243'

¹⁰ Surface Location

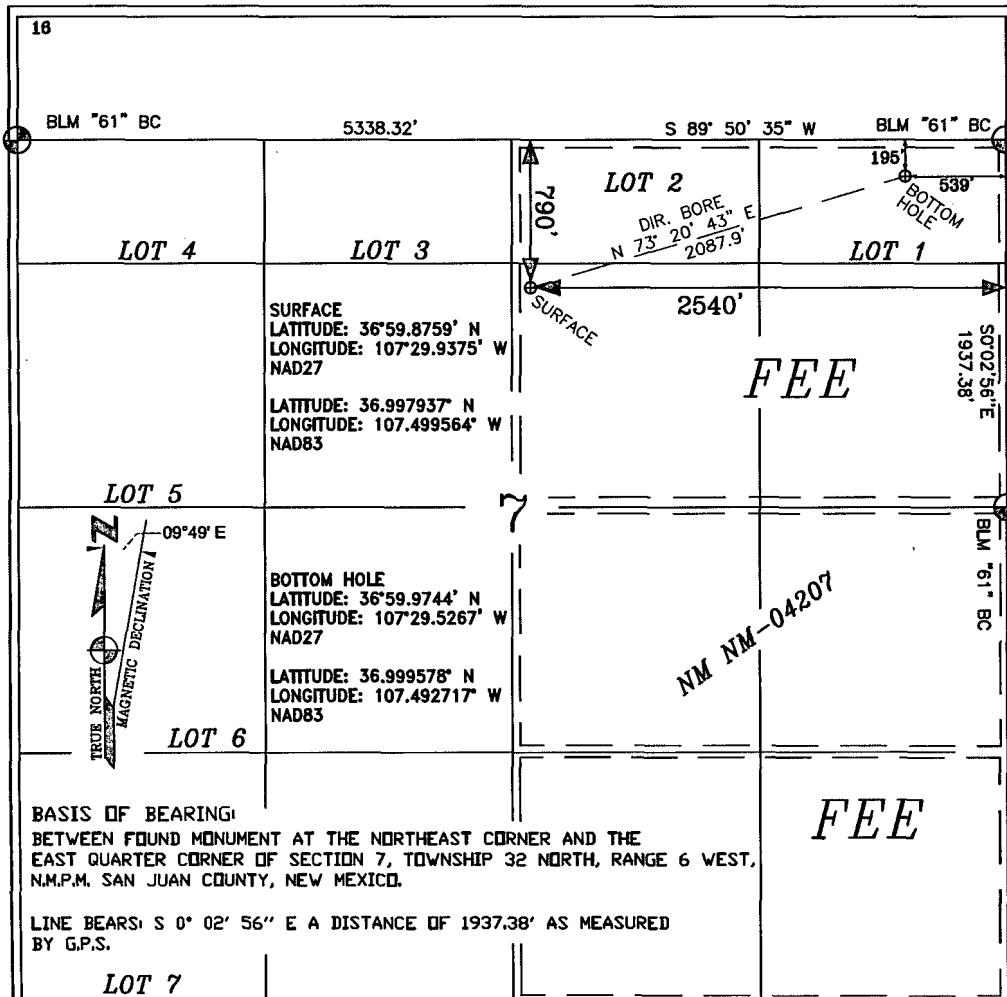
UL or lot no. G	Section 7	Township 32-N	Range 6-W	Lot Idn	Feet from the 790'	North/South line NORTH	Feet from the 2540'	East/West line EAST	County SAN JUAN
--------------------	--------------	------------------	--------------	---------	-----------------------	---------------------------	------------------------	------------------------	--------------------

¹¹ Bottom Hole Location If Different From Surface

UL or lot no. A	Section 7	Township 32-N	Range 6-W	Lot Idn	Feet from the 195'	North/South line NORTH	Feet from the 539'	East/West line EAST	County SAN JUAN
--------------------	--------------	------------------	--------------	---------	-----------------------	---------------------------	-----------------------	------------------------	--------------------

¹² Dedicated Acres FC 276.89 ACRES E/2	¹³ Joint or Infill	¹⁴ Consolidation Code	¹⁵ Order No. R-8993-A
--	-------------------------------	----------------------------------	-------------------------------------

NO ALLOWABLE WILL BE ASSIGNED TO THIS COMPLETION UNTIL ALL INTERESTS HAVE BEEN CONSOLIDATED
OR A NON-STANDARD UNIT HAS BEEN APPROVED BY THE DIVISION



17 OPERATOR CERTIFICATION

I hereby certify that the information contained herein is true and complete to the best of my knowledge and belief, and that this organization either owns a working interest or unleased mineral interest in the land including the proposed bottom hole location or has a right to drill this well at this location pursuant to a contract with an owner of such a mineral or a working interest, or to a voluntary pooling agreement or a compulsory pooling order heretofore entered by the

Patsy Clugston 3/15/11
Signature Date

Patsy Clugston
Printed Name


Patsy.L.Clugston@conocophillips
E-mail Address com

18 SURVEYOR CERTIFICATION

I hereby certify that the well location shown on this plat was plotted from field notes of actual surveys made by me or under my supervision, and that the same is true and correct to the best of my belief.

JAN. 11, 2011

Signature and Seal of Professional Surveyor



GLEN W. RUSSELL

Certificate Number 15703