

District I
1625 N. French Dr., Hobbs, NM 88240
District II
1301 W. Grand Avenue, Artesia, NM 88210
District III
1000 Rio Brazos Road, Aztec, NM 87410
District IV
1220 S. St. Francis Dr., Santa Fe, NM 87505

State of New Mexico
Energy Minerals and Natural Resources

Oil Conservation Division
1220 South St. Francis Dr.
Santa Fe, NM 87505

Form C-141
Revised October 10, 2003

Submit 2 Copies to appropriate
District Office in accordance
with Rule 116 on back
side of form

Release Notification and Corrective Action

30-045-32305

OPERATOR

☐ Initial Report ☒ Final Report

Name of Company XTO Energy Inc.	Contact Lisa Winn	
Address 2700 Farmington Ave, Bldg K, Ste. 1, Farmington, NM 87401	Telephone No. (505) 566-7942	
Facility Name Little Stinker #3	Facility Type Gas Well	
Surface Owner BLM	Mineral Owner BLM	Lease No. NMNM104870

LOCATION OF RELEASE

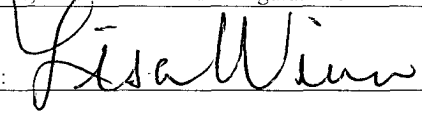

Unit Letter	Section	Township	Range	Feet from the	North/South Line	Feet from the	East/West Line	County
L	11	30N	12W	1970	South	660	East	San Juan

Latitude 36.8250 Longitude 108.0602778


NATURE OF RELEASE

Type of Release New Lube Oil	Volume of Release Approx 100 gallons	Volume Recovered Approximately 100 gallons
Source of Release Vandalism to a Lube Oil Day Tank	Date and Hour of Occurrence 11/10/05, time unknown	Date and Hour of Discovery 11/10/05 at 12:00 pm
Was Immediate Notice Given? X Yes <input type="checkbox"/> No <input type="checkbox"/> Not Required	If YES, To Whom? Kelly Roberts with the NMOCD discovered the spill/vandalism and notified XTO Energy	
By Whom?	Date and Hour 11/10/05 at approximately 12:00 pm	
Was a Watercourse Reached? <input type="checkbox"/> Yes X No	If YES, Volume Impacting the Watercourse. NA	
If a Watercourse was Impacted, Describe Fully.* NA		
Describe Cause of Problem and Remedial Action Taken.* <input type="checkbox"/> XTO Natural Gas Operations (NGO) supervisor Mark Hopper was contacted regarding vandalism of a new oil day tank. The hose from the 150 gallon day tank had been cut causing approximately 100 gallons of oil to spill on location. San Juan County Sheriff was contacted and State Police Case 9063 was issued.		
Describe Area Affected and Cleanup Action Taken.* The oil that pooled on site was cleaned and the earthen area impacted by the oil was removed and transported off site for disposal.		

I hereby certify that the information given above is true and complete to the best of my knowledge and understand that pursuant to NMOCD rules and regulations all operators are required to report and/or file certain release notifications and perform corrective actions for releases which may endanger public health or the environment. The acceptance of a C-141 report by the NMOCD marked as "Final Report" does not relieve the operator of liability should their operations have failed to adequately investigate and remediate contamination that pose a threat to ground water, surface water, human health or the environment. In addition, NMOCD acceptance of a C-141 report does not relieve the operator of responsibility for compliance with any other federal, state, or local laws and/or regulations.

Signature: 	OIL CONSERVATION DIVISION	
Printed Name: Lisa Winn	Approved by District Supervisor:  For: Charlie Perrin	
Title: Environmental Specialist	Approval Date: 6/12/06	Expiration Date:
E-mail Address: Lisa_Winn@xtoenergy.com	Conditions of Approval:	Attached <input type="checkbox"/>
Date: 06/01/06	Phone: 505-566-7942	

* Attach Additional Sheets If Necessary



nBP0619439716