

District I
1625 N. French Dr., Hobbs, NM 88240
District II
1301 W. Grand Avenue, Artesia, NM 88210
District III
1000 Rio Brazos Road, Aztec, NM 87410
District IV
1220 S. St. Francis Dr., Santa Fe, NM 87505

State of New Mexico
Energy Minerals and Natural Resources

Oil Conservation Division
1220 South St. Francis Dr.
Santa Fe, NM 87505

Form C-141
Revised June 10, 2003

Submit 2 Copies to appropriate
District Office in accordance
with Rule 116 on back
side of form

Release Notification and Corrective Action

API # 30-039-27607

OPERATOR

527 1/23/06
☒ Initial Report ☒ Final Report

Name of Company	Burlington Resources	Contact	Bruce Ganter
Address	P.O. Box 4289 Farmington NM 87499	Telephone No.	(505) 326-9700
Facility Name	SAN JUAN 30-6 UNIT	483S	Facility Type Gas Well
Surface Owner	Fee	Mineral Owner	Fee
Lease No.	FEE		

LOCATION OF RELEASE

Unit Letter	Section	Township	Range	Feet from the	North/South Line	Feet from the	East/West Line	County
P	34	030N	006W	805	South	900	East	Rio Arriba

NATURE OF RELEASE

Type of Release	Produced Water	Volume of Release	460 BBLs.	Volume Recovered	180 BBLs.
Source of Release	Water Storage tank	Date and Hour of Occurrence	12/16/2005 9:00:00 AM	Date and Hour of Discovery	12/16/2005 9:00:00 AM
Was Immediate Notice Given?	<input checked="" type="checkbox"/> Yes <input type="checkbox"/> No <input type="checkbox"/> Not Required	If YES, To Whom?	Denny Foust		
By Whom?	Bruce Gantner	Date and Hour	12/16/2005 3:30:00 P		
Was a Watercourse Reached?	<input type="checkbox"/> Yes <input checked="" type="checkbox"/> No	If YES, Volume Impacting the Watercourse.	0		

If a Watercourse was Impacted, Describe Fully.*
No watercourse was impacted.

Describe Cause of Problem and Remedial Action Taken.*

Water Storage tank developed a hole in the bottom of the tank. Holes or indicators of corrosion that may cause a leak were not visible during routine inspections. The tank will be inspected and replaced or repaired as necessary. Soil will be raked to aid in the rehabilitation of the soils and to aid in the evaporation.

Describe Area Affected and Cleanup Action Taken.*


Area outside the containment berm on location and minor area off the production location. Water flowed off location following natural topography. Off location site where water was release was 30 yds by 20 yds.

I hereby certify that the information given above is true and complete to the best of my knowledge and understand that pursuant to NMOCD rules and regulations all operators are required to report and/or file certain release notifications and perform corrective actions for releases which may endanger public health or the environment. The acceptance of a C-141 report by the NMOCD marked as "Final Report" does not relieve the operator of liability should their operations have failed to adequately investigate and remediate contamination that pose a threat to ground water, surface water, human health or the environment. In addition, NMOCD acceptance of a C-141 report does not relieve the operator of responsibility for compliance with any other federal, state, or local laws and/or regulations.

Signature:	OIL CONSERVATION DIVISION		
Printed Name:	Approved by District Supervisor: Denny Foust for Charlie Perrin		
Title: Environmental Representative	Approval Date: 1/23/06	Expiration Date:	
E-mail Address: lhasely@br-inc.com or gwurtz@br-inc.com	Conditions of Approval: Sample area impacted off-site for sodium	Attached <input type="checkbox"/>	
Date: 1/11/06 Phone: (505) 326-9841 or 9537			

* Attach Additional Sheets If Necessary

N 106F0602340819



2

ENVIROTECH LABS

PRACTICAL SOLUTIONS FOR A BETTER TOMORROW

CATION / ANION ANALYSIS

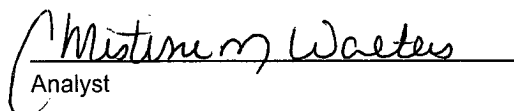
Client:	Burlington Resources	Project #:	92115-001-15100
Sample ID:	30-6 #483S	Date Reported:	12-23-05
Laboratory Number:	35570	Date Sampled:	12-20-05
Chain of Custody:	15100	Date Received:	12-21-05
Sample Matrix:	Water	Date Extracted:	N/A
Preservative:	Cool	Date Analyzed:	12-22-05
Condition:	Cool & Intact		


Parameter	Analytical Result	Units		
pH	8.01	s.u.		
Conductivity @ 25° C	23,000	umhos/cm		
Total Dissolved Solids @ 180C	14,660	mg/L		
Total Dissolved Solids (Calc)	14,650	mg/L		
SAR	67.5	ratio		
Total Alkalinity as CaCO3	14,840	mg/L		
Total Hardness as CaCO3	1,090	mg/L		
Bicarbonate as HCO3	14,840	mg/L	243.23	meq/L
Carbonate as CO3	<0.1	mg/L	0.00	meq/L
Hydroxide as OH	<0.1	mg/L	0.00	meq/L
Nitrate Nitrogen	2.5	mg/L	0.04	meq/L
Nitrite Nitrogen	0.004	mg/L	0.00	meq/L
Chloride	44.4	mg/L	1.25	meq/L
Fluoride	0.42	mg/L	0.02	meq/L
Phosphate	12.5	mg/L	0.39	meq/L
Sulfate	<0.1	mg/L	0.00	meq/L
Iron	0.259	mg/L	0.01	meq/L
Calcium	435	mg/L	21.71	meq/L
Magnesium	<0.01	mg/L	0.00	meq/L
Potassium	35.8	mg/L	0.92	meq/L
Sodium	5,110	mg/L	222.29	meq/L
Cations			244.92	meq/L
Anions			244.94	meq/L
Cation/Anion Difference			0.01%	

Reference: U.S.E.P.A., 600/4-79-020, "Methods for Chemical Analysis of Water and Wastes", 1983.

Standard Methods For The Examination of Water And Waste Water", 18th ed., 1992.

Comments: **Water Spill.**


Analyst


Review