

**NEW MEXICO OIL CONSERVATION COMMISSION**  
**Santa Fe, New Mexico**

Form G-101  
 Revised (12/1/55)

**NOTICE OF INTENTION TO DRILL**

Notice must be given to the District Office of the Oil Conservation Commission and approval obtained before drilling or recompletion begins. If changes in the proposed plan are considered advisable, a copy of this notice showing such changes will be returned to the sender. Submit this notice in QUINTUPLICATE. One copy will be returned following approval. See additional instructions in Rules and Regulations of the Commission. **If State Land submit 6 Copies Attach Form G- 128 in triplicate to first 3 copies of form G-101**

(Place)

(Date)

OIL CONSERVATION COMMISSION  
 SANTA FE, NEW MEXICO

Gentlemen:

You are hereby notified that it is our intention to commence the **Drilling** of a well to be known as

**W.E. THOMPSON**

(Company or Operator)

**F.R. BRYAN**

(Lease)

Well No. **X#1 #2**

in **D**

(Unit)

The well is

located **660** feet from the **NORTH** line and **660** feet from the

**WEST**

line of Section **16**, T **19N**, R **10W**, NMPM.

(GIVE LOCATION FROM SECTION LINE)

Pool, **MCKINLEY COUNTY**

County

If State Land the Oil and Gas Lease is No. **E-9577**

If patented land the owner is

Address

We propose to drill well with drilling equipment as follows: **ROTARY RIG**

The status of plugging bond is **BLANKET BOND ON FILE**

Drilling Contractor **W.E. THOMPSON**

**Box 1684, WICHITA FALLS, TEXAS**

We intend to complete this well in the **GALLUP**

formation at an approximate depth of **2800** feet.

**CASING PROGRAM**

We propose to use the following strings of Casing and to cement them as indicated:

Size of Hole	Size of Casing	Weight per Foot	New or Second Hand	Depth	Sacks Cement
	<b>10 3/4"</b>	<b>32#</b>	<b>NEW</b>	<b>33 FEET</b>	<b>40 SAK</b>

If changes in the above plans become advisable we will notify you immediately.

ADDITIONAL INFORMATION (If recompletion give full details of proposed plan of work)


**IF OIL IS ENCOUNTERED WILL RUN 5 1/2" CASING**

Approved 6-14, 1957  
 Except as follows:

Sincerely yours

**W.E. THOMPSON**

By



Position

Send Communications regarding well to

Name **Box 1684**

Address **WICHITA FALLS, TEXAS**

OIL CONSERVATION COMMISSION

By

*Emory E. Arnold*

THE UNIVERSITY OF  
TORONTO

ST. JOHN'S

ST. JOHN'S COLLEGE

ST. JOHN'S COLLEGE  
ST. JOHN'S, A. I. C. I. S. J. C. I. S.

ST. JOHN'S  
A. I. C. I. S.

ST. JOHN'S COLLEGE ST. JOHN'S, A. I. C. I. S. J. C. I. S.



ST. JOHN'S COLLEGE

ST. JOHN'S COLLEGE

NEW MEXICO OIL CONSERVATION COMMISSION  
Well Location and Acreage Dedication Plat

Section A.

Date JUNE 19, 1957

Operator W. E. Thompson Lease F.R. BRYAN  
Well No. 2 Unit Letter \_\_\_\_\_ Section 16 Township 19 North Range 10 West NMPM  
Located 660 Feet From North Line, 660 Feet From West Line  
County McKinley G. L. Elevation 6557 Dedicated Acreage 40 Acres  
Name of Producing Formation GALLUP Pool WILDCAT

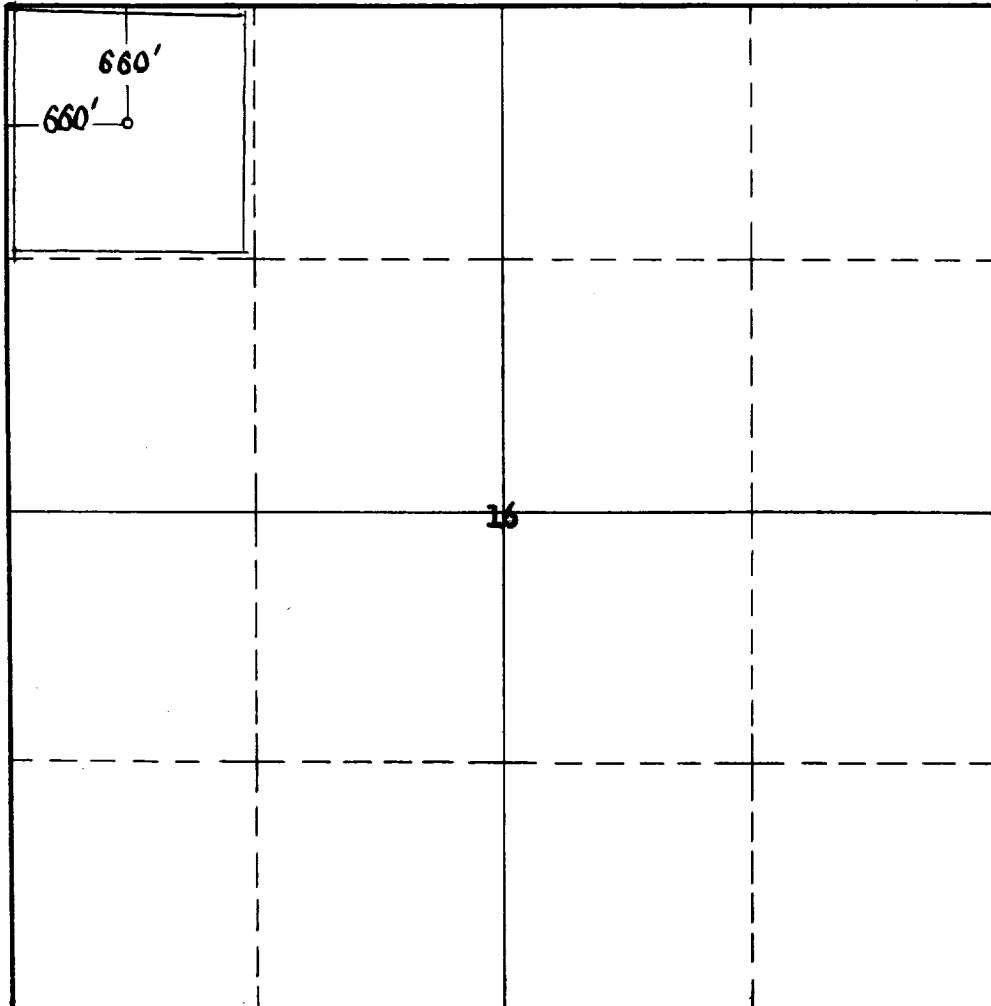
1. Is the Operator the only owner\* in the dedicated acreage outlined on the plat below?  
Yes  No \_\_\_\_\_.
2. If the answer to question one is "no," have the interests of all the owners been consolidated by communitization agreement or otherwise? Yes \_\_\_\_\_ No \_\_\_\_\_. If answer is "yes," Type of Consolidation \_\_\_\_\_
3. If the answer to question two is "no," list all the owners and their respective interests below:

Owner

Land Description

<u>Owner</u>	<u>Land Description</u>

Section B



This is to certify that the information in Section A above is true and complete to the best of my knowledge and belief.

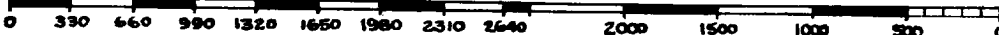
W.E. THOMPSON  
(Operator)

BY: Verna M. Day  
(Representative)  
**VERNA M. DAY, SEC.**  
**BOX 1684, WICHITA FALLS,**  
**TEXAS** Address

This is to certify that the well location shown on the plat in Section B was plotted from field notes of actual surveys made by me or under my supervision and that the same is true and correct to the best of my knowledge and belief.

Date Surveyed March 11, 1957

Ernest A. Cook  
Registered Professional  
Engineer and/or Land Surveyor.



(See instructions for completing this form on the back of the plat.)

Certificate No. 155

INSTRUCTIONS FOR COMPLETION:

1. Operator shall furnish and certify to the information called for in Section A.
2. Operator shall outline the dedicated acreage for both oil and gas wells on the plat in Section B.
3. A registered professional engineer or land surveyor registered in the State of New Mexico or approved by the Commission shall show on the plat the location of the well and certify this information in the space provided.
4. All distances shown on the plat must be from the outer boundaries of Section.
5. If additional space is needed for listing owners and their respective interests as required in question 3, Section A, please use space below

OIL CONSERVATION COMMISSION		
AZTEC DISTRICT OFFICE		
No. Copies Received		6
DISTRIBUTION		
	NO. FURNISHED	
Operator	1	
Santa Fe	1	
Proration Office		
State Land Office	1	
U. S. G. S.	2	
Transporter		
File	1	✓

\* "Owner" means the person who has the right to drill into and to produce from any pool and to appropriate the production either for himself or for himself and another. (65-3-29 (e) NMSA 1953 Comp.)