

NO. OF COPIES RECEIVED	6
DISTRIBUTION	
SANT. FE	1
FILE	1
U.S.G.S.	2
LAND OFFICE	1
OPERATOR	1

NEW MEXICO OIL CONSERVATION COMMISSION

Form C-101
Revised 1-1-65 ⁰³¹ 30-033-20108

5A. Indicate Type of Lease
STATE FEE

5. State Oil & Gas Lease No.
K-24-62

APPLICATION FOR PERMIT TO DRILL, DEEPEN, OR PLUG BACK

1a. Type of Work
DRILL DEEPEN PLUG BACK

8. Type of Well
OIL WELL GAS WELL OTHER
SINGLE ZONE MULTIPLE ZONE

7. Name of Operator
ORVILLE SLAUGHTER JR. Robert T. Smith

8. Address of Operator
2626 ADAMS ST., DENVER, COLORADO

9. Location of Well
UNIT LETTER B LOCATED 330 FEET FROM THE NORTH LINE
AND 2310 FEET FROM THE EAST LINE OF SEC. 32 TWP. 30N RGE. 9W NMPM

10. Field and Pool, or Wildcat
WILDCAT

12. County
MCKINLEY


19. Proposed Depth 600' 19A. Formation CHACO 20. Rotary or C.T. ROTARY

21. Kind & Status Plug. Bond STATEWIDE 21B. Drilling Contractor SELF 22. Approx. Date Work will start MAY 21, 1969

PROPOSED CASING AND CEMENT PROGRAM

SIZE OF HOLE	SIZE OF CASING	WEIGHT PER FOOT	SETTING DEPTH	SACKS OF CEMENT	EST. TOP
<u>4 3/4"</u>	<u>2"</u>		<u>550</u>	<u>20</u>	<u>550</u>

APPROVAL VALID
FOR 90 DAYS UNLESS
DRILLING COMMENCED,
EXPIRES August 19-1969



IN ABOVE SPACE DESCRIBE PROPOSED PROGRAM: IF PROPOSAL IS TO DEEPEN OR PLUG BACK, GIVE DATA ON PRESENT PRODUCTIVE ZONE AND PROPOSED NEW PRODUCTIVE ZONE, SIZE OF WELL, AND PREVENTER PROGRAM, IF ANY.

I hereby certify that the information above is true and complete to the best of my knowledge and belief.

Signed Orville Slaughter Title Operator Date May 12, 1969

(This space for State Use)

APPROVED BY Ernest Chavez TITLE Supt. Dist. III DATE 5-21-69

CONDITIONS OF APPROVAL, IF ANY:

NEW MEXICO OIL CONSERVATION COMMISSION
WELL LOCATION AND ACREAGE DEDICATION PLAT

Form C-102
Supersedes C-128
Effective 1-1-65

All distances must be from the outer boundaries of the Section.

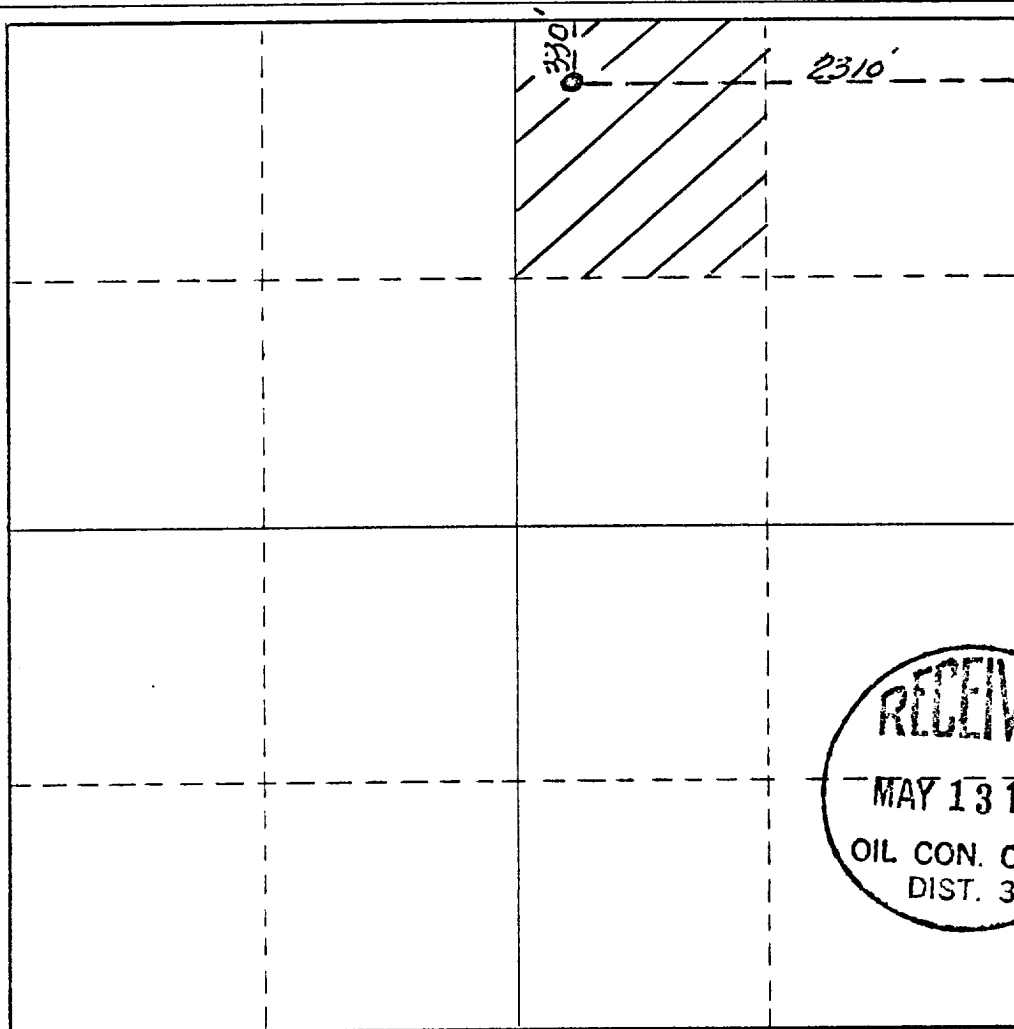
Owner <i>Dr. Robert T. Smith</i> <i>ORVILLE SLAUGHTER</i>			Lease <i>N.M. STATE</i>		Well No. <i>A</i>
Unit Letter <i>B</i>	Section <i>37</i>	Township <i>20N</i>	Range <i>9W</i>	County <i>McKinley</i>	
Actual Footage Location of Well: <i>330</i> feet from the <i>NORTH</i> line and <i>2310</i> feet from the <i>EAST</i> line					
Ground Level Elev.	Producing Formation <i>CHACRA</i>	Pool <i>WILDCAT</i>	Dedicated Acreage: <i>40</i> <i>NORTH NE 1/4</i> Acres		

1. Outline the acreage dedicated to the subject well by colored pencil or hachure marks on the plat below.
2. If more than one lease is dedicated to the well, outline each and identify the ownership thereof (both as to working interest and royalty).
3. If more than one lease of different ownership is dedicated to the well, have the interests of all owners been consolidated by communitization, unitization, force-pooling, etc?

Yes No If answer is "yes," type of consolidation _____

If answer is "no," list the owners and tract descriptions which have actually been consolidated. (Use reverse side of this form if necessary.) _____

No allowable will be assigned to the well until all interests have been consolidated (by communitization, unitization, forced-pooling, or otherwise) or until a non-standard unit, eliminating such interests, has been approved by the Commission.




CERTIFICATION

I hereby certify that the information contained herein is true and complete to the best of my knowledge and belief.

Name *Orville Slaughter*
Position *OPERATOR*
Company *SELF*
Date *May 12, 1969*

I hereby certify that the well location shown on this plat was plotted from field notes of actual surveys made by me or under my supervision, and that the same is true and correct to the best of my knowledge and belief.



Date Surveyed *May 10, 1969*
Registered Professional Engineer and/or Land Surveyor *R.D. Scanton*
Certificate No. *1457*

0 330 660 990 1320 1650 1980 2310 2640 2000 1500 1000 500 0