

NO. OF COPIES RECEIVED	6
DISTRIBUTION	
SANTA FE	1
FILE	1
U.S.G.S.	2
LAND OFFICE	1
OPERATOR	1

NEW MEXICO OIL CONSERVATION COMMISSION

30-031-20310

Form C-101
Revised 1-1-65

5A. Indicate Type of Lease STATE <input checked="" type="checkbox"/> FEE <input type="checkbox"/>
5. State Oil & Gas Lease No. K 2462
7. Unit Agreement Name
8. Farm or Lease Name JACO
9. Well No. 54
10. Field and Pool, or Wildcat Undes.
12. County McK
19. Proposed Depth 1058
19A. Formation Manatee
20. Rotary or C.T. Rotary
21. Elevations (Show whether DF, RT, etc.) 6516
21A. Kind & Status Plug. Bond One Well
21B. Drilling Contractor Co. Tools
22. Approx. Date Work will start 6-7-73

APPLICATION FOR PERMIT TO DRILL, DEEPEN, OR PLUG BACK

1a. Type of Work DRILL <input checked="" type="checkbox"/> DEEPEN <input type="checkbox"/> PLUG BACK <input type="checkbox"/>
b. Type of Well OIL WELL <input checked="" type="checkbox"/> GAS WELL <input type="checkbox"/> OTHER <input type="checkbox"/> SINGLE ZONE <input checked="" type="checkbox"/> MULTIPLE ZONE <input type="checkbox"/>
2. Name of Operator Louis M Wyman K-28 Oil Co.
3. Address of Operator 609 E Apache
4. Location of Well UNIT LETTER D LOCATED 330 FEET FROM THE N LINE AND 630 FEET FROM THE W LINE OF SEC. 32 TWP. 20N RGE. 9W NMPM
21. Elevations (Show whether DF, RT, etc.) 6516
21A. Kind & Status Plug. Bond One Well
21B. Drilling Contractor Co. Tools
22. Approx. Date Work will start 6-7-73


23.

PROPOSED CASING AND CEMENT PROGRAM

SIZE OF HOLE	SIZE OF CASING	WEIGHT PER FOOT	SETTING DEPTH	SACKS OF CEMENT	EST. TOP
12 1/4	7"		30'	20	Circ
6 3/4	4 1/2	9.6	1040	100	

Test for Manatee at 1040' to 1058 if no production
Well Plug back to 405' and try for production.

APPROVAL VALID
FOR 90 DAYS UNLESS
DRILLING COMMENCED,
EXPIRES 9-26-73



IN ABOVE SPACE DESCRIBE PROPOSED PROGRAM; IF PROPOSAL IS TO DEEPEN OR PLUG BACK, GIVE DATA ON PRESENT PRODUCTIVE ZONE AND PROPOSED NEW PRODUCTIVE ZONE. GIVE BLOWOUT PREVENTER PROGRAM, IF ANY.

I hereby certify that the information above is true and complete to the best of my knowledge and belief.

Signed Alfred J. Klein Title Agent Date 6-6-73
(This space for State Use)

APPROVED BY Emory C. Cline TITLE SUPERVISOR DIST. #3 DATE JUN 28 1973
CONDITIONS OF APPROVAL, IF ANY:

NEW MEXICO OIL CONSERVATION COMMISSION WELL LOCATION AND ACERAGE DEDICATION PLAT

All distances must be from the outer boundaries of the Section

Operator LOUIS M. WYMAN <i>K & J Oil Co</i>		Lease STATE		Well No. 54
Unit Letter D	Section 32	Township 20 NORTH	Range 9 WEST	County Mc KINLEY
Actual Footage Location of Well: 330 feet from the NORTH line and 630 feet from the WEST line				
Ground Level Elev. 6516.0	Producing Formation Menefer	Pool Unb.	Dedicated Acreage: 40 Acres	

1. Outline the acreage dedicated to the subject well by colored pencil or hachure marks on the plat below.


2. If more than one lease is dedicated to the well, outline each and identify the ownership thereof (both as to working interest and royalty).

3. If more than one lease of different ownership is dedicated to the well, have the interests of all owners been consolidated by communitization, unitization, force-pooling, etc?

☐ Yes ☐ No If answer is "yes," type of consolidation _____

If answer is "no," list the owners and tract descriptions which have actually consolidated. (Use reverse side of this form if necessary.) _____

No allowable will be assigned to the well until all interests have been consolidated (by communitization, unitization, forced-pooling, or otherwise) or until a non standard unit, eliminating such interests, has been approved by the Commission.



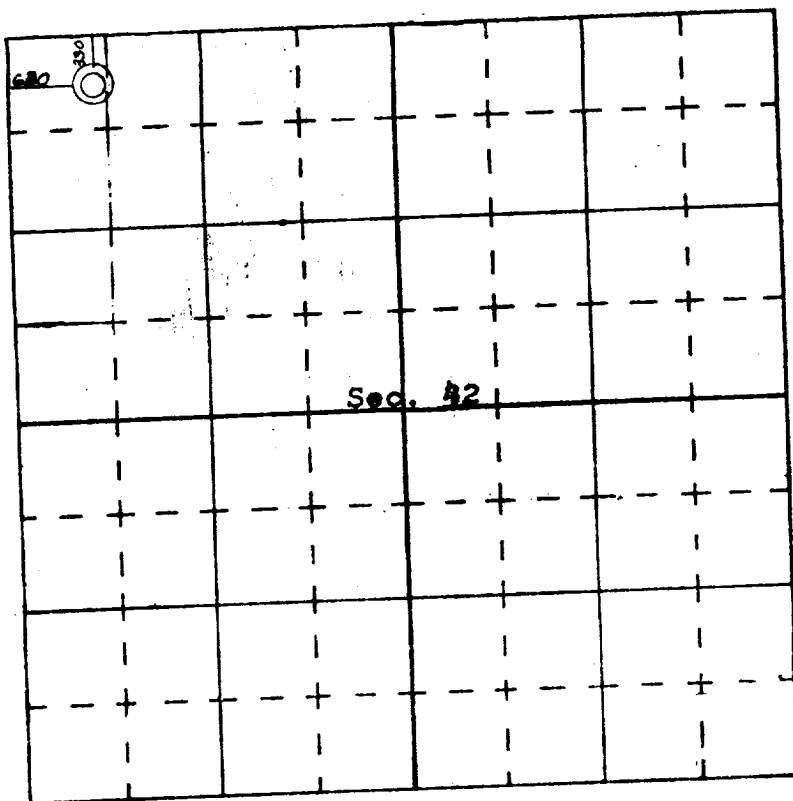
CERTIFICATION

I hereby certify that the information contained herein is true and complete to the best of my knowledge and belief.

Alfred J. Klein
Name
Agent
Position
Louis M. Wyman
Company
6-6-73
Date

I hereby certify that the well location shown on this plat was plotted from field notes of actual surveys made by me or under my supervision, and that the same is true and correct to the best of my knowledge and belief.

Date: *May 1973*
James P. Dese
Registered Professional Engineer
and Land Surveyor
JAMES P. DESE
2453
Certificate No. _____



SCALE—4 INCHES EQUALS 1 MILE

SAN JUAN ENGINEERING COMPANY, FARMINGTON, N. M.