

NO. OF COPIES RECEIVED	6
DISTRIBUTION	
SANTA FE	1
FILE	1 ✓
U.S.G.S.	2
LAND OFFICE	1
OPERATOR	1

NEW MEXICO OIL CONSERVATION COMMISSION

30-031-20313

Form C-101
Revised 1-1-55

5A. Indicate Type of Lease	
STATE <input checked="" type="checkbox"/>	FEE <input type="checkbox"/>
5. State Oil & Gas Lease No.	
K-1883	

APPLICATION FOR PERMIT TO DRILL, DEEPEN, OR PLUG BACK


1a. Type of Work		7. Unit Agreement Name	
b. Type of Well DRILL <input checked="" type="checkbox"/> DEEPEN <input type="checkbox"/> PLUG BACK <input type="checkbox"/> OIL WELL <input checked="" type="checkbox"/> GAS WELL <input type="checkbox"/> OTHER <input type="checkbox"/> SINGLE ZONE <input type="checkbox"/> MULTIPLE ZONE <input type="checkbox"/>		8. Farm or Lease Name Oh Well	
2. Name of Operator Burwinkle & Scanlon and Husky Energy Inc.		9. Well No. 12	
3. Address of Operator 10108 Toltec NE., Abq. Abq., N.M. 87111		10. Field and Pool, or Wildcat Chaco Wash-Mesa Verde	
4. Location of Well UNIT LETTER A LOCATED 165 FEET FROM THE North LINE AND 495 FEET FROM THE East LINE OF SEC. 28 TWP. 20N RGE. 9W NMPM		12. County McKinley	
19. Proposed Depth 370'		19A. Formation Mesa Verde	20. Rotary or C.T. Rotary
21. Elevations (Show whether DF, RT, etc.) 6426 Gr.	21A. Kind & Status Plug. Bond State - Good	21B. Drilling Contractor Burton Drilling Inc.	22. Approx. Date Work will start June 13, 1973

PROPOSED CASING AND CEMENT PROGRAM

SIZE OF HOLE	SIZE OF CASING	WEIGHT PER FOOT	SETTING DEPTH	SACKS OF CEMENT	EST. TOP
6 1/4"	4 1/2"	11	370	25	340'

APPROVAL VALID
FOR 90 DAYS UNLESS
DRILLING COMMENCED,

EXPIRES Sept. 30, 1973



IN ABOVE SPACE DESCRIBE PROPOSED PROGRAM: IF PROPOSAL IS TO DEEPEN OR PLUG BACK, GIVE DATA ON PRESENT PRODUCTIVE ZONE AND PROPOSED NEW PRODUCTIVE ZONE. GIVE BLOWOUT PREVENTER PROGRAM, IF ANY.

I hereby certify that the information above is true and complete to the best of my knowledge and belief.

Signed Robert Wagner Title President Date June 11, 1973

(This space for State Use)

APPROVED BY Creun C. Howard TITLE _____ DATE 7-2-73

CONDITIONS OF APPROVAL, IF ANY:

NEW MEXICO OIL CONSERVATION COMMISSION
WELL LOCATION AND ACREAGE DEDICATION PLAT

Form No. 1
Supersedes C-128
Effective 1-1-73

All distances must be from the outer boundaries of the Section

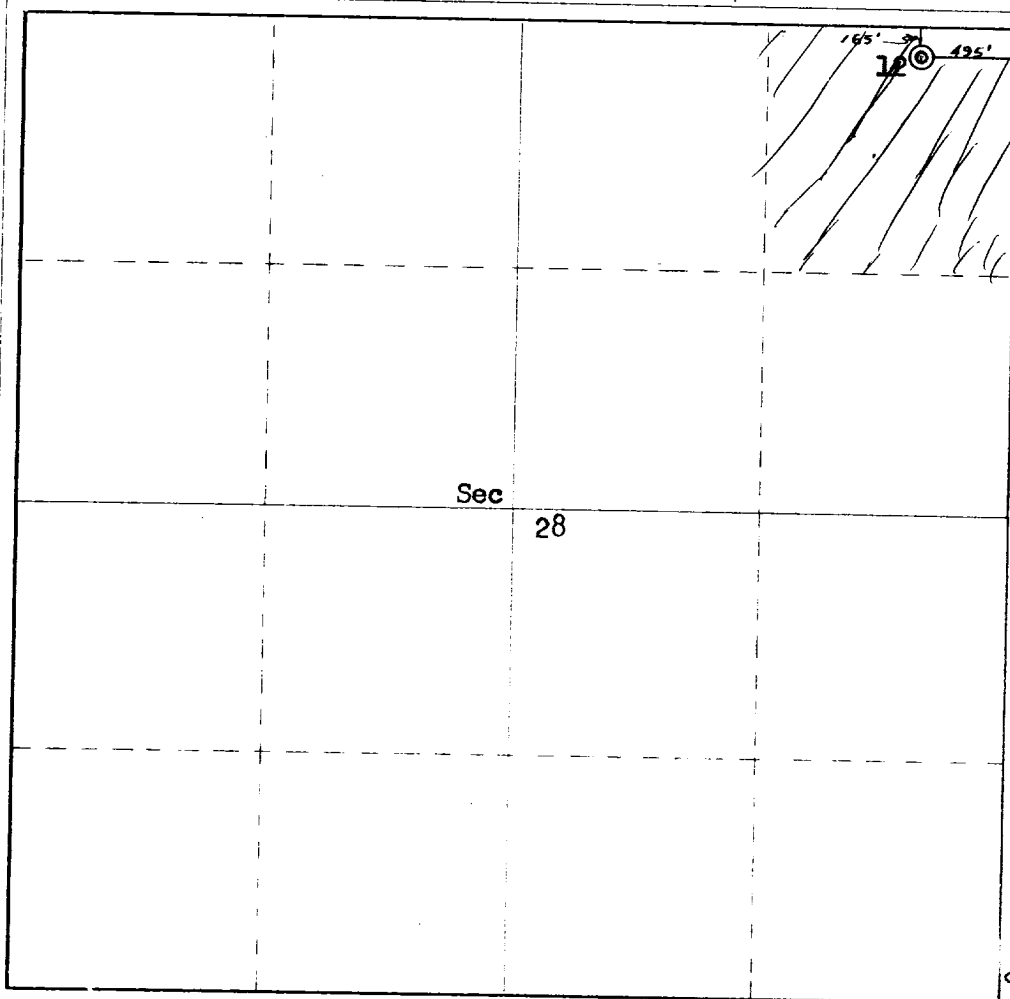

Husky Energy Co.			Oh Well		12
A	28	20N	9W	McKinley	
165 North			495 East		
6426 Gr.	Mesa Verde	Chaco Wash		NE $\frac{1}{4}$ NE $\frac{1}{4}$	40

1. Outline the acreage dedicated to the subject well by colored pencil or hatchure marks on the plat below.
2. If more than one lease is dedicated to the well, outline each and identify the ownership thereof (both as to working interest and royalty).
3. If more than one lease of different ownership is dedicated to the well, have the interests of all owners been consolidated by communitization, unitization, force-pooling, etc?

☐ Yes ☐ No If answer is "yes," type of consolidation _____

If answer is "no," list the owners and tract descriptions which have actually been consolidated. (Use reverse side of this form if necessary.) _____

No allowable will be assigned to the well until all interests have been consolidated (by communitization, unitization, forced-pooling, or otherwise) or until a non-standard unit, eliminating such interests, has been approved by the Commission.




CERTIFICATION

I hereby certify that the information contained herein is true and complete to the best of my knowledge and belief.

Signature: *W. H. Wagner*
Title: President
Company: Husky Energy, Inc.
Date: June 12, 1973

I hereby certify that the well location shown on this plat was plotted from field notes of actual surveys made by me or under my supervision, and that the same is true and correct to the best of my knowledge and belief.

June 12, 1973



3950