

DOUGLAS E. FLORANCE
ATTORNEY AT LAW
~~XXXXXXXXXXXX~~
ALBUQUERQUE, NEW MEXICO

TELEPHONE 2-7952

June 2, 1959

~~XXXXXXXXXXXX~~

320 Simms Building

Mr. Emery C. Arnold
Supervisor, District #3
1000 Rio Brazos Road
Aztec, New Mexico

Dear Mr. Arnold:


Enclosed are two photo copies of form 9-331 and a form 128 as filed with U. S. G. S. It is possible that you received this and filed it as Stromberg #8 as shown hereon, but never received the change of name to Stromberg #7. I will forward the change under separate cover.

Very truly yours,



D. E. FLORANCE

DEF/ch
Encl.



APPROVED

Form 9-553 D
(April 1952)

JERRY M. LONG
ACTING DISTRICT ENGINEER

(SUBMIT IN TRIPLICATE)

UNITED STATES
DEPARTMENT OF THE INTERIOR
GEOLOGICAL SURVEY

Budget Bureau No. 42-R386.4
Approval expires 12-31-60.

Indian Agency

File

Allegation

License No.

Contract 34

SUNDRY NOTICES AND REPORTS ON WELLS

NOTICE OF INTENTION TO DRILL	<input checked="" type="checkbox"/>	SUBSEQUENT REPORT OF WATER SHUT-OFF
NOTICE OF INTENTION TO CHANGE PLANS	<input type="checkbox"/>	SUBSEQUENT REPORT OF SHOOTING OR ACIDIZING
NOTICE OF INTENTION TO TEST WATER SHUT-OFF	<input type="checkbox"/>	SUBSEQUENT REPORT OF ALTERING CASING
NOTICE OF INTENTION TO REDRILL OR REPAIR WELL	<input type="checkbox"/>	SUBSEQUENT REPORT OF REDRILLING OR REPAIR
NOTICE OF INTENTION TO SHOOT OR ACIDIZE	<input type="checkbox"/>	SUBSEQUENT REPORT OF ABANDONMENT
NOTICE OF INTENTION TO PULL OR ALTER CASING	<input type="checkbox"/>	SUPPLEMENTARY WELL HISTORY
NOTICE OF INTENTION TO ABANDON WELL	<input type="checkbox"/>	

(INDICATE ABOVE BY CHECK MARK NATURE OF REPORT, NOTICE OR OTHER DATA)

April 11, 1959

Well No. 8 is located 130 ft. from [N] line and 1870 ft. from [W] line of sec. 33

Sec. 33 T. 2 N. R. 3 E. S. 3 E. (Range)

Union (County or Subdivision)

New Mexico (State or Territory)

The elevation of the derrick floor above sea level is 7227 ft.

DETAILS OF WORK

(State names of and expected depths to objective sands; show sizes, weights, and lengths of proposed casings; indicate mudlogging jobs, cementing points, and all other important proposed work)

100' surface pipe 3 1/8" pipe set in cement Cement Circulated
3050' casing, 4 1/2" pipe, set in 100 bags of cement
Well to be completed in the Pictarecliff.



I understand that this plan of work must receive approval in writing by the Geological Survey before operations may be commenced.

Company Reynolds Mining Company

Address 343 S. Main St. A.D.A.

Albuquerque, N. Mex.

Title Agent

NEW MEXICO OIL CONSERVATION COMMISSION

Well Location and Acreage Dedication Plat

Section A.

Date April 13, 59

Operator M. J. Florance Lease Stromberg
Well No. 8 Unit Letter _____ Section 33 Township 23 North Range 3 West NMPM
Located 790 Feet From North Line, 1850 Feet From West Line
County Sandoval G. L. Elevation 7317 Dedicated Acreage 100 Acres
Name of Producing Formation Pictured Cliff Pool Unit 10

1. Is the Operator the only owner* in the dedicated acreage outlined on the plat below?
Yes X No _____
2. If the answer to question one is "no," have the interests of all the owners been consolidated by communitization agreement or otherwise? Yes _____ No _____. If answer is "yes,"
Type of Consolidation _____
3. If the answer to question two is "no," list all the owners and their respective interests below:


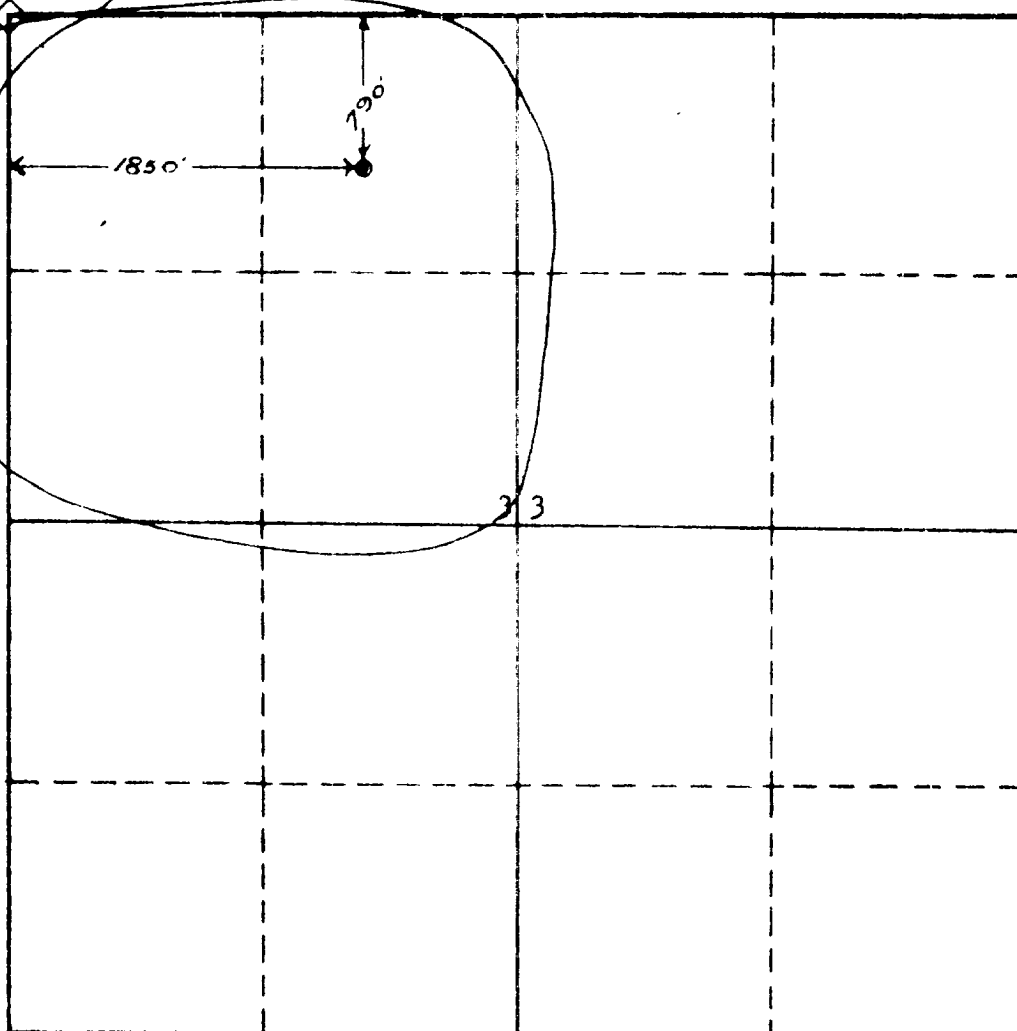
Owner

Land Description

IRON PINS
STAMPED



Section B



This is to certify that the information in Section A above is true and complete to the best of my knowledge and belief.

M. J. Florance
(Operator)

(Representative)
203 West 8th St.
Albuquerque, N. Mex.

Address

This is to certify that the well location shown on the plat in Section B was plotted from field notes of actual surveys made by me or under my supervision and that the same is true to the best of my knowledge and belief.

Date Surveyed Mar. 17, 1959

Ernest V. Echohawk
Ernest V. Echohawk
Registered Land Surveyor.

Certificate No. 1545