

**UNITED STATES
DEPARTMENT OF THE INTERIOR
GEOLOGICAL SURVEY**

APPLICATION FOR PERMIT TO DRILL, DEEPEN, OR PLUG BACK

1a. TYPE OF WORK
DRILL **DEEPEN** **PLUG BACK**

b. TYPE OF WELL
 OIL WELL GAS WELL OTHER **Wildcat** SINGLE ZONE MULTIPLE ZONE

2. NAME OF OPERATOR
Charles H. Good d/b/a Gola Oil Co.

3. ADDRESS OF OPERATOR
11912 Euclid Crt. NE, Albuquerque, N. M.

4. LOCATION OF WELL (Report location clearly and in accordance with any State requirements.)*
 At surface
1100 FWL, 1890 FNL, Sec. 4 T17N-R3W
 At proposed prod. zone
Same

14. DISTANCE IN MILES AND DIRECTION FROM NEAREST TOWN OR POST OFFICE*
30 miles southwest Cuba, New Mex.

15. DISTANCE FROM PROPOSED* LOCATION TO NEAREST PROPERTY OR LEASE LINE, FT. (Also to nearest drlg. unit line, if any)
750 feet

16. NO. OF ACRES IN LEASE
440.76

17. NO. OF ACRES ASSIGNED TO THIS WELL
40

18. DISTANCE FROM PROPOSED LOCATION* TO NEAREST WELL, DRILLING, COMPLETED, OR APPLIED FOR, ON THIS LEASE, FT.
None

19. PROPOSED DEPTH
600 feet

20. ROTARY OR CABLE TOOLS
Rotary

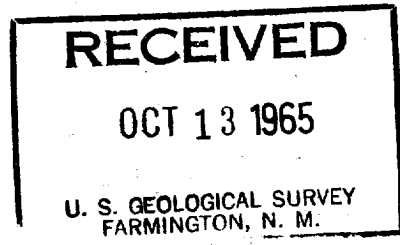

21. ELEVATIONS (Show whether DF, RT, GR, etc.)
6420 GR

22. APPROX. DATE WORK WILL START*
Oct. 15, 1965

23. PROPOSED CASING AND CEMENTING PROGRAM

SIZE OF HOLE	SIZE OF CASING	WEIGHT PER FOOT	SETTING DEPTH	QUANTITY OF CEMENT
8 3/4"	7"	18 lb	20'	10 sx
3 3/4"	2 7/8"	6 lb	600'	40 sx

Plan to drill a 3 3/4" hole to approximately 600 feet in depth to test Mesaverde sands for oil. If oil is encountered plan to set 2 7/8" casing to total depth & complete by perforating sand zone. No pressures are expected in this area & I do not plan to set surface casing.



IN ABOVE SPACE DESCRIBE PROPOSED PROGRAM: If proposal is to deepen or plug back give data on present productive zone and proposed new productive zone. If proposal is to drill or deepen directionally, give pertinent data on subsurface locations and measured and true vertical depths. Give blowout preventer program, if any.

24. SIGNED Charles H. Good TITLE Operator DATE Oct. 12, 1965

(This space for Federal or State office use)

PERMIT NO. _____ APPROVAL DATE _____

APPROVED BY GA TITLE _____ DATE _____

COND. OF APPROVAL, IF ANY:
*used e 104 for approval
 of NSL*

*See Instructions On Reverse Side

Instructions

General: This form is designed for submitting proposals to perform certain well operations, as indicated, on all types of lands and leases for appropriate action by either a Federal or a State agency, or both, pursuant to applicable Federal and/or State laws and regulations. Any necessary special instructions concerning the use of this form and the number of copies to be submitted, particularly with regard to local, area, or regional procedures and practices, either are shown below or will be issued by, or may be obtained from, the local Federal and/or State office.

Item 1: If the proposal is to redrill to the same reservoir at a different subsurface location or to a new reservoir, use this form with appropriate notations. Consult applicable State or Federal regulations concerning subsequent work proposals or reports on the well.

Item 4: If there are no applicable State requirements, locations on Federal or Indian land should be described in accordance with Federal requirements. Consult local State or Federal office for specific instructions.

Item 14: Needed only when location of well cannot readily be found by road from the land or lease description. A plat, or plats, separate or on this reverse side, showing the roads to, and the surveyed location of, the well, and any other required information, should be furnished when required by Federal or State agency offices.

Items 15 and 18: If well is to be, or has been directionally drilled, give distances for subsurface location of hole in any present or objective production zone.

Item 22: Consult applicable Federal or State regulations, or appropriate officials, concerning approval of the proposal before operations are started.

NEW MEXICO OIL CONSERVATION COMMISSION
WELL LOCATION AND ACREAGE DEDICATION PLAT

Form C-102
Supersedes C-128
Effective 1-1-65

All distances must be from the outer boundaries of the Section.

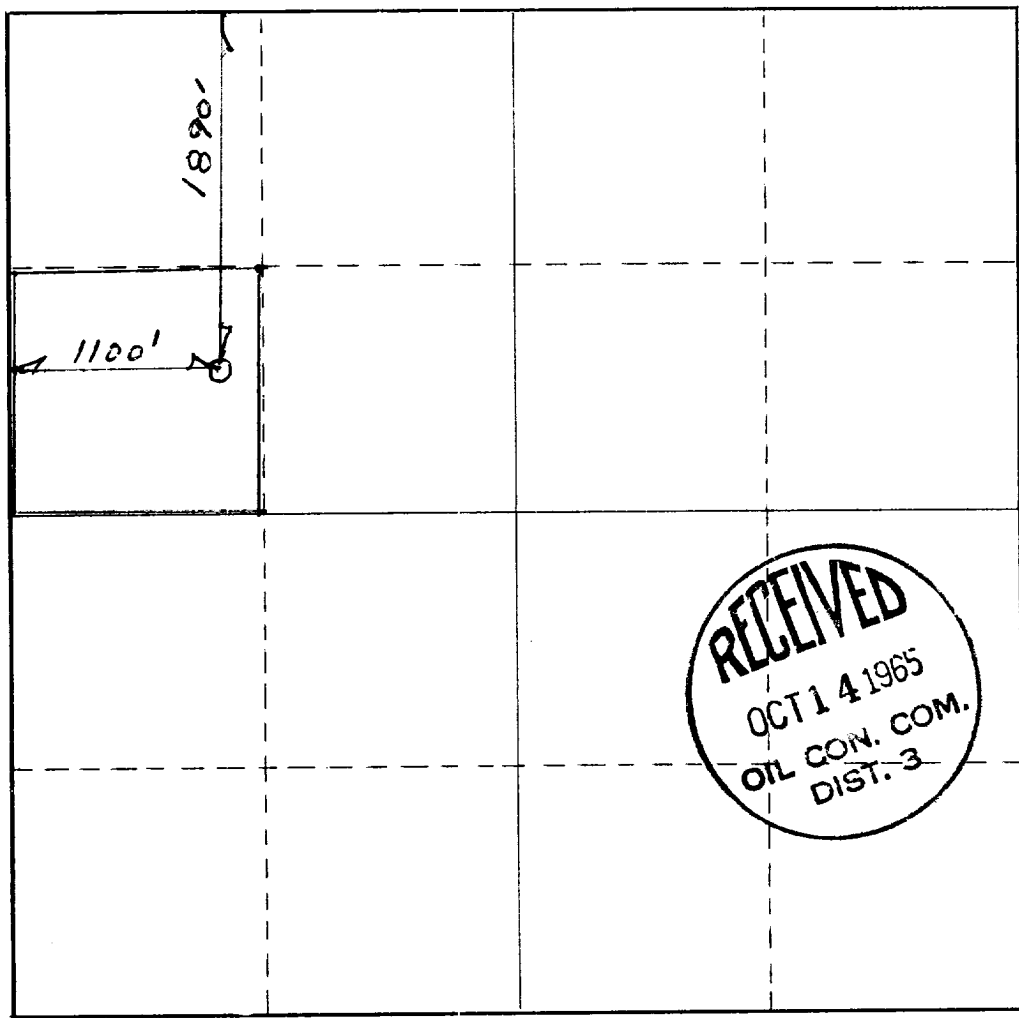
Operator Charles M. Goad, d/b/a Gola Oil Co.		Lease MM 0557100 Gola		Well No. 24 Gola
Unit Letter F	Section 4	Township 17 north	Range 5 west	County Sandoval
Actual Footage Location of Well: 1100 feet from the west line and 1890 feet from the north line				
Ground Level Elev. 6420	Producing Formation Mesaverde (wildcat)	Pool None	Dedicated Acreage: 40 Acres	

1. Outline the acreage dedicated to the subject well by colored pencil or hachure marks on the plat below.
2. If more than one lease is dedicated to the well, outline each and identify the ownership thereof (both as to working interest and royalty).
3. If more than one lease of different ownership is dedicated to the well, have the interests of all owners been consolidated by communitization, unitization, force-pooling, etc?

Yes No If answer is "yes," type of consolidation One ownership

If answer is "no," list the owners and tract descriptions which have actually been consolidated. (Use reverse side of this form if necessary.) _____

No allowable will be assigned to the well until all interests have been consolidated (by communitization, unitization, forced-pooling, or otherwise) or until a non-standard unit, eliminating such interests, has been approved by the Commission.



CERTIFICATION

I hereby certify that the information contained herein is true and complete to the best of my knowledge and belief.

Charles M. Goad

Name
Charles M. Goad

Position
Operator

Company
Gola Oil Co.

Date
Oct. 12, 1965

I hereby certify that the well location shown on this plat was plotted from field notes of actual surveys made by me or under my supervision, and that the same is true and correct to the best of my knowledge and belief.

Date Surveyed
Oct. 9, 1965

Registered Professional Engineer and/or Land Surveyor
Val H. Reese
Val H. Reese

Certificate No.
C.P.G. 662

